


Cardwell Art Interpretation Strategy

113768 [E] 15-05-2013

Contents

1.0 landscape strategy.....	03
2.0 landscape structure & precincts.....	04
3.0 art strategy plans - legend.....	06
4.0 art strategy rendered plans.....	08
5.0 detail artwork plans.....	28
6.0 indicative interpretive signage elevations...	53
7.0 indicative bush tucker signage elevations...	67
8.0 suggested sculptural artwork.....	74

Locator map NTS



1.0 Landscape Strategy

The spatial location of the artwork pieces aims to add interest within scale and assist to focus views to important landscape features. A mixture of tactile experiences will ensure that all artwork is utilised in a way that highlights its relevance and importance to the Cardwell community to the best of its ability.

Artwork positioned within tree canopies will include pieces relating to the Black Cockatoo and Mahogany Glider. Positioning the pieces within relevant vegetation groupings, such as the She Oak tree for the cockatoo would reference the habitat of the fauna and provide visual interest within the canopy to draw the viewer's attention upwards. Elements such as lightweight timber and externally suitable textiles and meshes could be used.

canopy

Sculptural elements formed from local materials such as native timbers will be dotted through the landscape. Some artworks could form over a period of time as local sculptor carve and mould their pieces to reveal them at events such as an annual foreshore festival. The use of these local materials will provide economic and sustainability benefits by reuse of existing available materials. Sculpture may also include some textural concrete elements such as story board walls and information signage. The art strategy outlines the location of the proposed artwork (as part of the current tender) as well as a series of artwork suggestions which could be completed at a future time through artwork commissioning.

sculpture

Pavement sandblasting and textural pieces will provide interest in the ground plane. This artwork will be derived from existing proposals but may included an increase in image scale or textural adaptations to display some of the artworks with a less literal approach. Animal tracks such as, bird, wallaby and turtle tracks will be included as well as patterns relating to the textural characteristics of plants and seeds. Stencilled pieces will also be consolidated to important areas of interest. For Example, stencilled footprints will be condensed around meeting points, intersections and important town centre connections.

pavement

2.0 Landscape Structure

the meeting space - coast, wetlands, islands and human interaction


points of interest - indigenous feet highlight important points of activity and interest along the coastal journey



2.1 Key Plan



2.2 Landscape Precincts



3.0 Art Strategy Plans - Legend

SANDBLASTING

	ART STRATEGY PLAN	DETAIL PLAN		ART STRATEGY PLAN	DETAIL PLAN		
SB1	SB1 dancing feet	2	1	SB26	SB26 girro gurrll	12	26
SB2	SB2 USS Lexington Planes	1	2	SB27	SB27 flame tree	13	27
SB3	SB3 the three ships	1	3	SB28	SB28 date palm	13	28
SB4	SB4 kids feet	3	4	SB29	(Deleted)	14	29
SB5	SB5 turtles	3	5	SB30	SB30 bush telegraph	15	30
SB6	SB6 underwater scene	3	6	SB31	SB31 timber jetty	15	32
SB7	SB7 shells	3	7	SB32	SB32 glider	16	33
SB8	SB8 animal feet	4	8	SB33	SB33 animal feet	16	34
SB9	SB9 waltzing feet	4	9	SB34	SB34 mudskippers	17	35
SB10	SB10 cardwell lily	5	10	SB35	SB35 pigeons	17	36
SB11	SB11 pandanus	5	11	SB36	SB36 gliders	18	37
SB12	SB12 animal feet	6	12	SB37	SB37 crocodile feet	18	38
SB13	SB13 bush curlew	6	13	SB38	SB38 hms mermaid	18	39
SB14	SB14 black cockatoos	7	14	SB39	SB39 mud crabs	18	40
SB15	SB15 bird feet	8	15	SB40	SB40 mangroves	19	41
SB16	SB16 cast net	9	16	SB41	SB41 barrumundi	19	42
SB17	SB17 dancing feet	10	17	SB42	SB42 bird feet	19	43
SB18	SB18 beach almond	11	18	SB43	SB43 girro gurrll	19	44
SB19	SB19 snubfin dolphin	11	19	SB44	SB44 crocodile tracks	20	45
SB20	SB20 underwater scene	11	20	SB45	SB45 dancing feet	20	46
SB21	SB21 turtles	12	21				
SB22	SB22 dugong in sea grass	12	22				
SB23	SB23 mangoes	12	23				
SB24	SB24 dancing feet	12	24				
SB25	SB25 fish scales	12	25				

SCULPTURAL ARTWORK (S= SUGGESTED ONLY)

A1	A1 story boards on coastal edge (s)
A2	A2 swept long grasses to replicate sea grass beds (s)
A3	A3 low concrete story walls (s)
A4	A4 girramay
A5	A5 crab sculptures to foreshore edge (s)
A6	A6 arboretum lawn sculptures (s)
A7	A7 black cockatoo canopy art installations (s)
A8	A8 bagu sculptures
A9	A9 carved dugongs (s)
A10	A10 canopy glider elements (s)
A11	A11 Indigenous artwork plaza
A12	A12 timber gabions and totems (s)
A13	A13 big red wheel
A14	A14 timber cutters totems

FURNITURE

FBS	FBS bench seat
FPT	FPT picnic table
FPS	FPS picnic shelter + table & seat
FBQ	FBQ bbq and shelter
FDf	FDf drinking fountains
FBR	FBR bike racks

3.0 Art Strategy Plans - Legend (cont.)

INTERPRETIVE SIGNAGE

- IS-1 coral sea battle
- IS-2 USS Lexington Planes
- IS-3 the three ships
- IS-4 turtles
- IS-5 cardwell's plant life
- IS-6 bush curlew
- IS-7 Black Cockatoos
- IS-8 Hudson Bomber
- IS-9 (Deleted)
- IS-10 (Deleted)
- IS-11 marine animals of cardwell
- IS-12 marine animals of cardwell
- IS-13 Timber industry around Cardwell
- IS-14 indigenous history
- IS-15 dancing feet
- IS-16 copper tree
- IS-17 Centenary
- IS-18 cardwell's islands
- IS-19 japanese
- IS-20 girro gurrl
- IS-21 Cardwell heritage precinct
- IS-22 first jetty
- IS-23 fauna
- IS-24 mudskipper
- IS-25 pigeons
- IS-26 hms mermaid
- IS-27 mangrove shore birds
- IS-28 melaleucas


WAYFINDING SIGNAGE

- WSGW Town Gateway
- WSDRV1 Vehicle directional
- WSDRV2 Vehicle directional
note: this additional vehicle direction signage is proposed for exterior to the site boundaries. This signage is to assist with directing vehicles to the site.
- WSAR Arrival
- WSID Identify places within the site
- WSDRP Pedestrian directional sign
- WSDRP W1-Pedestrian directional sign
- WSID W2-Identify places within the site
- WSID W3-Identify places within the site
- WSAR W4-Town Gateway
- WSDRP W5-Pedestrian directional sign
- WSDRP W6-Pedestrian directional sign
- WSID W7-Identify places within the site
- WSDRP W8-Pedestrian directional sign
- WSDRP W9 -Pedestrian directional sign
- WSDRP W10-Pedestrian directional sign
- WSID W11-Identify places within the site
- WSDRP W12-Pedestrian directional sign
- WSDRP W13-Pedestrian directional sign
- WSDRP W14-Pedestrian directional sign
- WSGW W15-Town Gateway
- WSID W16-Identify places within the site
- WSID W17-Identify places within the site
- WSAR W18-Town Gateway
- WSDRP W19-Pedestrian directional sign
- WSDRP W20-Pedestrian directional sign
- WSDRP W21-Pedestrian directional sign
- WSDRP W22-Pedestrian directional sign
- WSDRP W23-Pedestrian directional sign
- WSDRP W24-Pedestrian directional sign
- WSDRP W25-Pedestrian directional sign
- WSGW W26-Town Gateway
- WSDRV2 W27-Vehicle directional
- WSDRV2 W28-Vehicle directional
- WSAR W29-Town Gateway
- WSID W30-Identify places within the site
- WSID W31-Identify places within the site
- WSDRP W32-Pedestrian directional sign
- WSDRP W33-Pedestrian directional sign
- WSAR W34-Town Gateway


BUSH TUCKER INFORMATION SIGNAGE

- BT1 BT1 Nauclea orientalis
- BT2 BT2 Castanospermum australe
- BT3 BT3 Corymbia tessalaris
- BT4 BT4 Melaleuca dealbata
- BT5 BT5 Syzygium forte
- BT6 BT6 Canarium australianum
- BT7 BT7 Pandanus tectorius
- BT8 BT8 Xanthorrhoea johnsonii
- BT9 BT9 Barringtonia asiatica
- BT10 BT10 Dianella caerulea
- BT11 BT11 Lomandra hystrix
- BT12 BT12 Calophyllum inophyllum
- BT13 BT13 Terminalia catappa


4.0 Art Strategy Plans - Rendered Plans



Cardwell Art Strategy Plan 1:500 @ A3 plan 1




Cardwell Art Strategy Plan 1:500 @ A3  plan 2




Locator map NTS




Cardwell Art Strategy Plan 1:500 @ A3 plan 3





Cardwell Art Strategy Plan 1:500 @ A3  plan 4





Cardwell Art Strategy Plan 1:500 @ A3 plan 6





BOAT RAMP

FBS

FBS

W11-WSID


SBI16


BT11

SHERIDAN ST


MARINE PARADE

FBS







Cardwell Art Strategy Plan 1:500 @ A3  plan 10



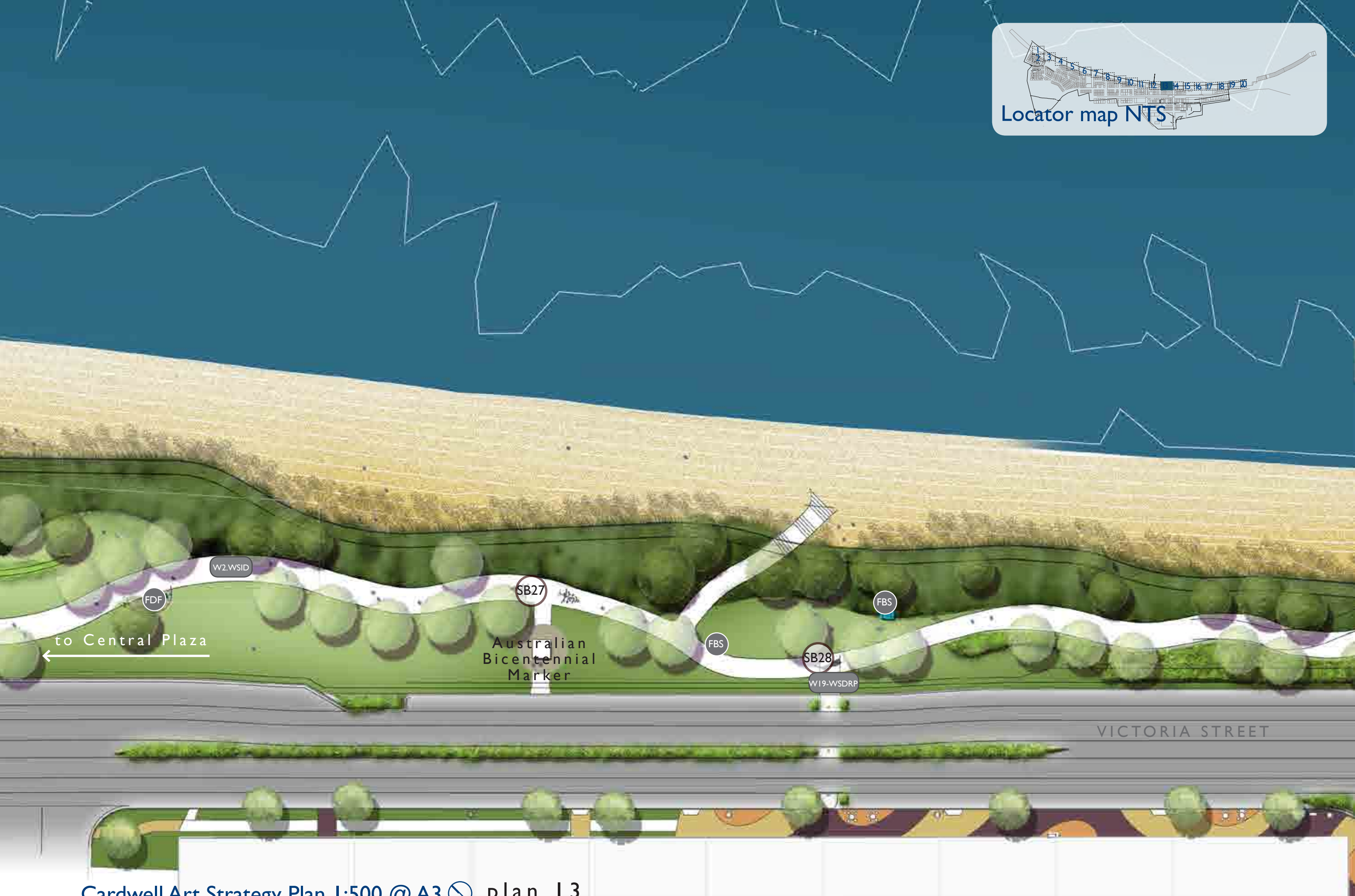
VICTORIA STREET

Cardwell Art Strategy Plan 1:500 @ A3 plan 11





Locator map NTS




to Central Plaza


Australian Bicentennial Marker

VICTORIA STREET

Cardwell Art Strategy Plan 1:500 @ A3 plan 13




Cardwell Art Strategy Plan 1:500 @ A3 plan 14




Locator map NTS




Cardwell Art Strategy Plan 1:500 @ A3 plan 15




Cardwell Art Strategy Plan 1:500 @ A3 plan 16





Locator map NTS





Locator map NTS



VICTORIA STREET

