


detail plan 38

SB38 “HMS Mermaid”

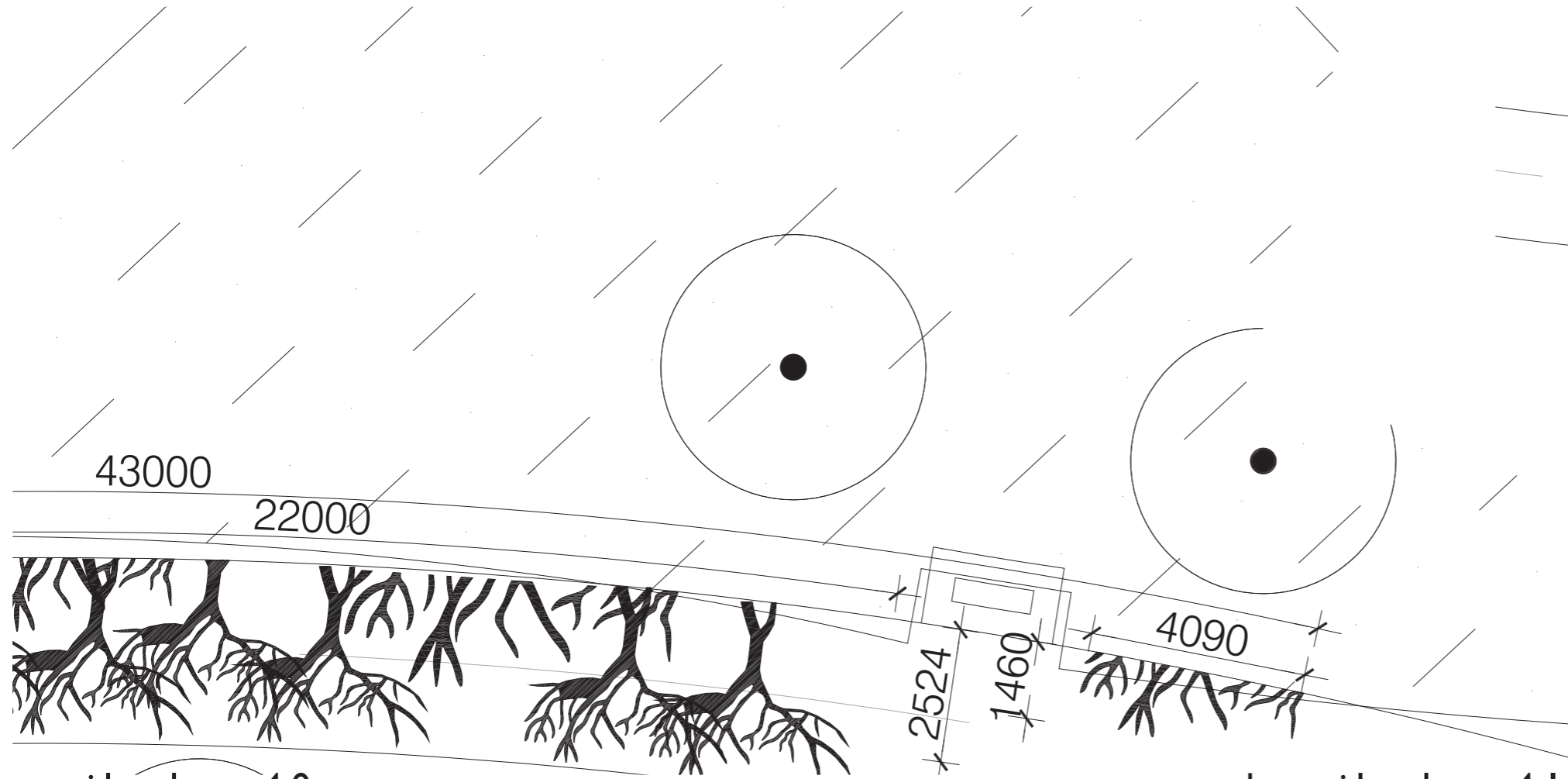

Type: Sandblast panel
 Scale: 1:100 @ A3
 Location: Refer to art strategy plan 18



detail plan 39

SB39 “Mud Crabs”

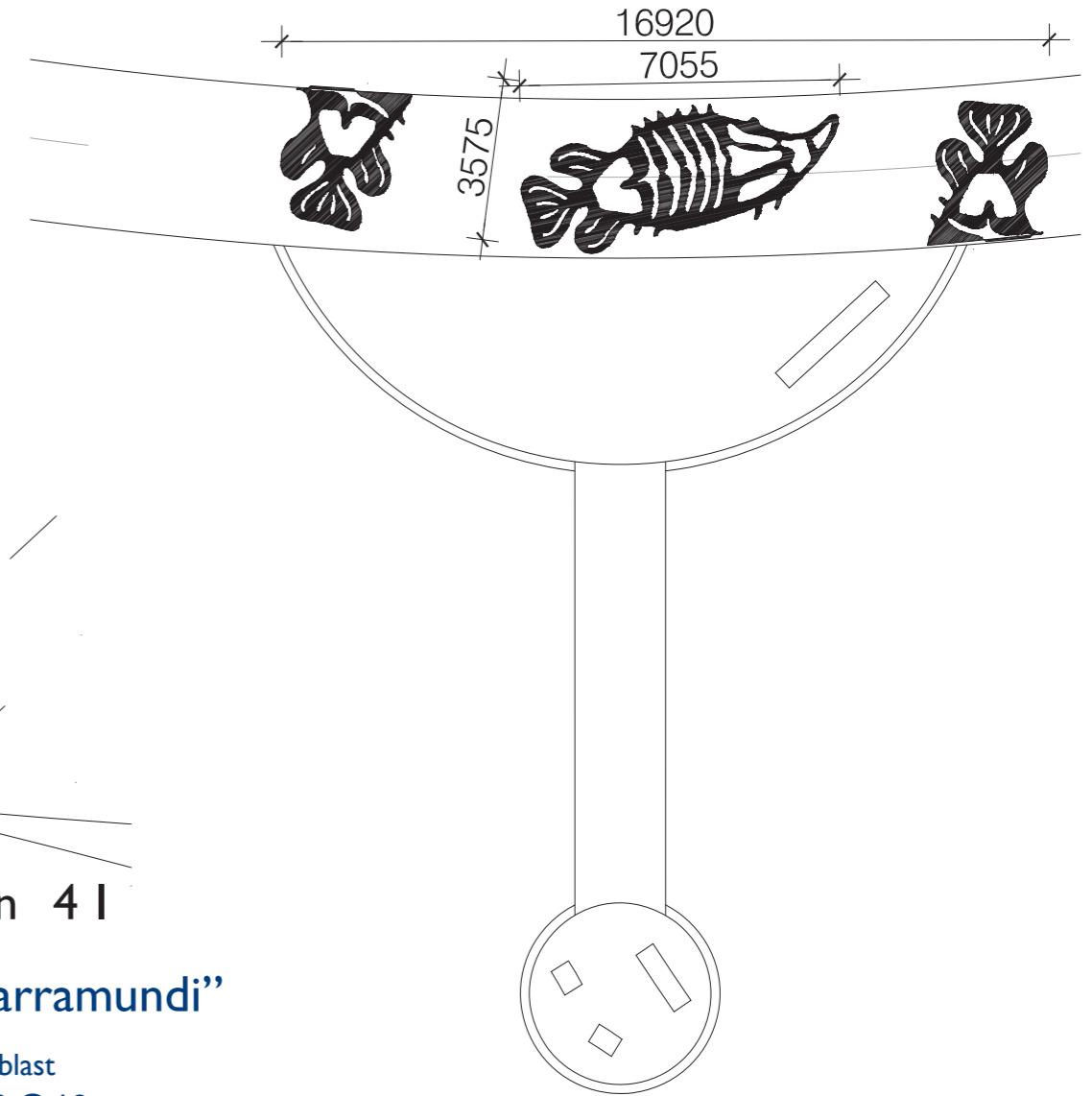
Type: Sandblast
 Scale: 1:100 @ A3
 Location: Refer to art strategy plan 18



detail plan 40

SB40 "Mangroves"


Type: Sandblast
 Scale: 1:100 @ A3
 Location: Refer to art strategy plan 19



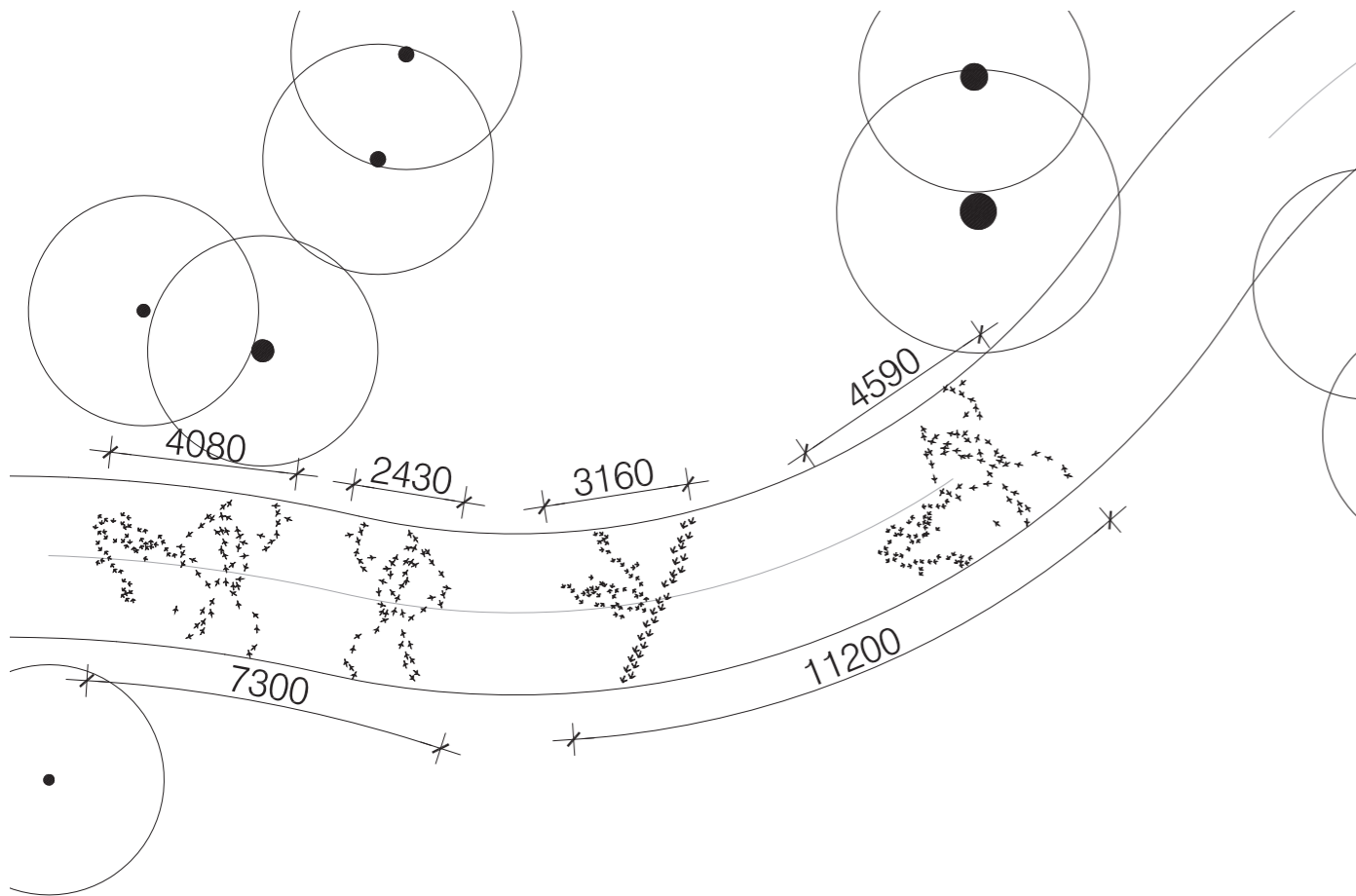
detail plan 41

SB41 "Barramundi"

Type: Sandblast
 Scale: 1:100 @ A3
 Location: Refer to art strategy plan 19



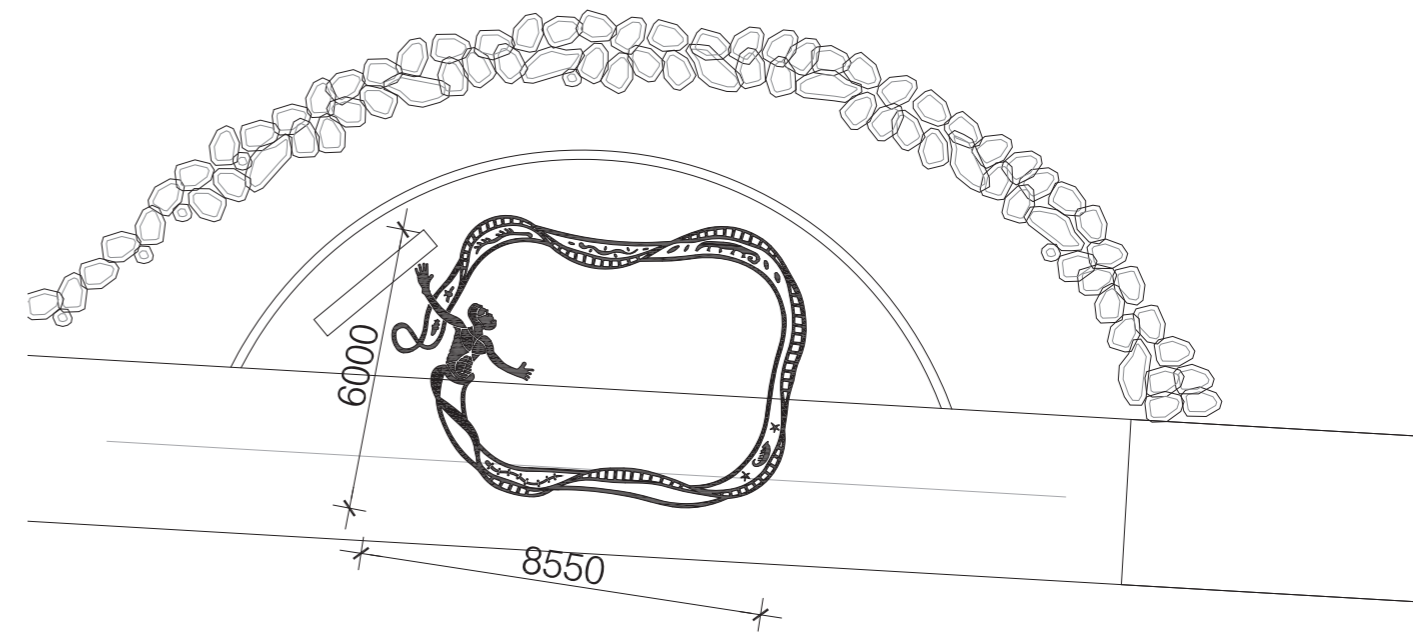
Locator map NTS



detail plan 42

SB42 "Bird feet"


Type: Sandblast panel
 Scale: 1:100 @ A3
 Location: Refer to art strategy plan 19



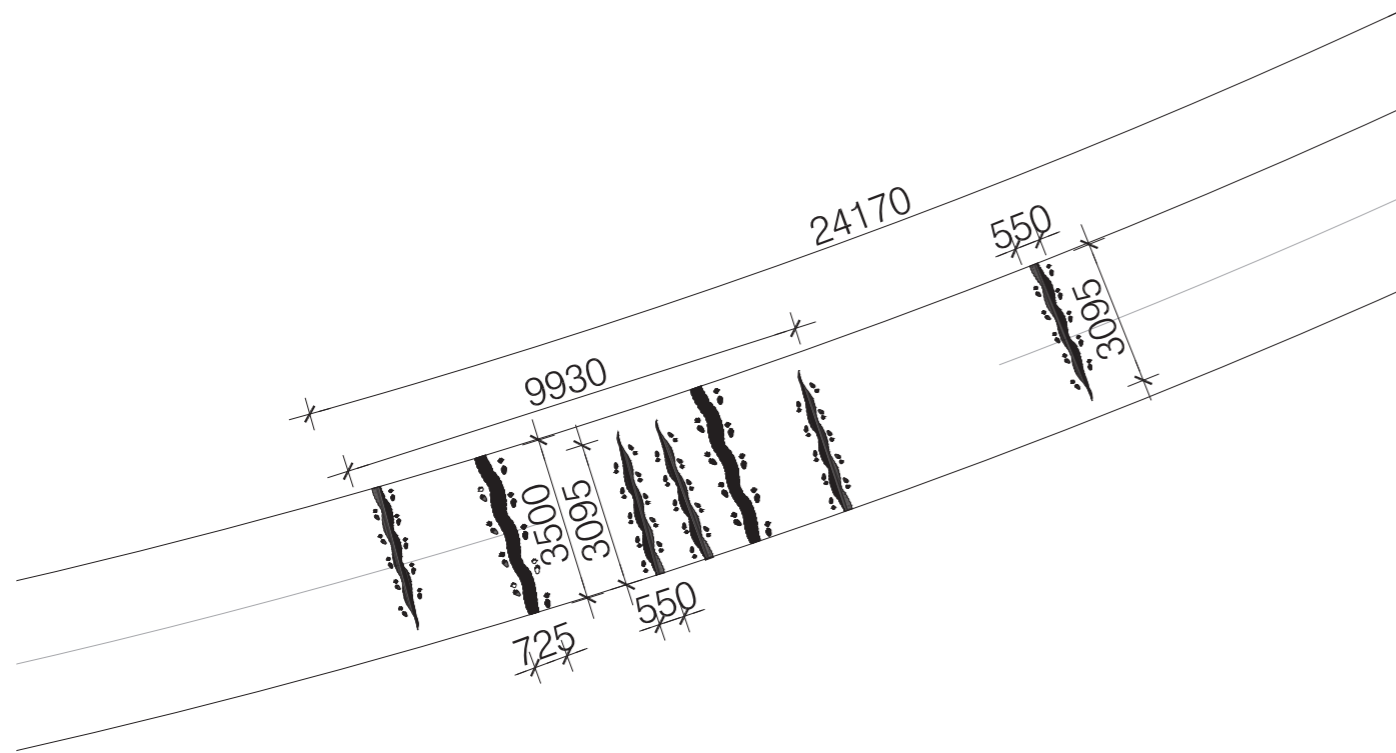
detail plan 43

SB43 "Girro gurrl"

Type: Sandblast
 Scale: 1:100 @ A3
 Location: Refer to art strategy plan 19



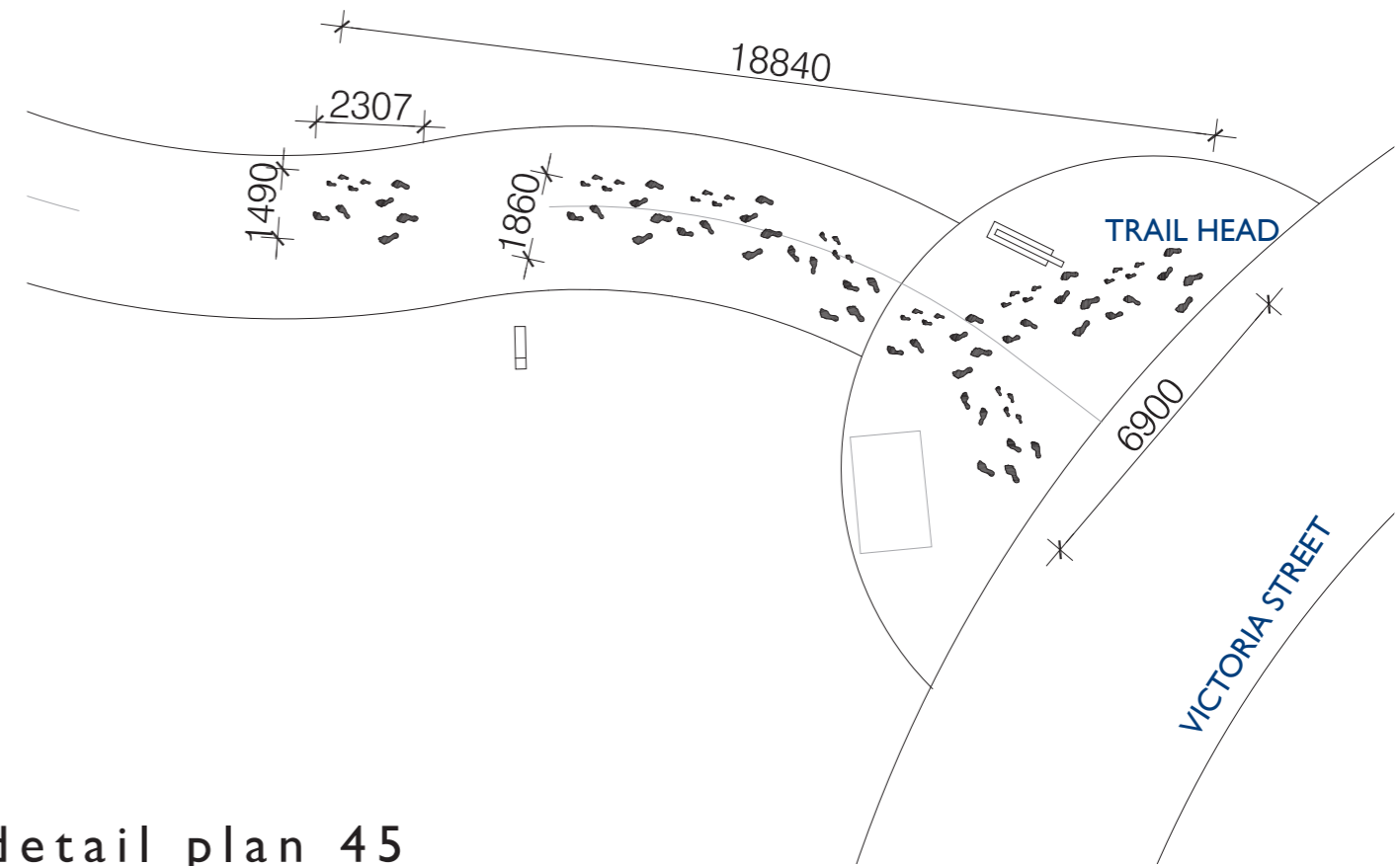
Locator map NTS



detail plan 44

SB44 “Crocodile Tracks”


Type: Sandblast
 Scale: 1:100 @ A3
 Location: Refer to art strategy plan 20



detail plan 45

SB45 “Dancing Feet”

Type: Sandblast panel
 Scale: 1:100 @ A3
 Location: Refer to art strategy plan 20

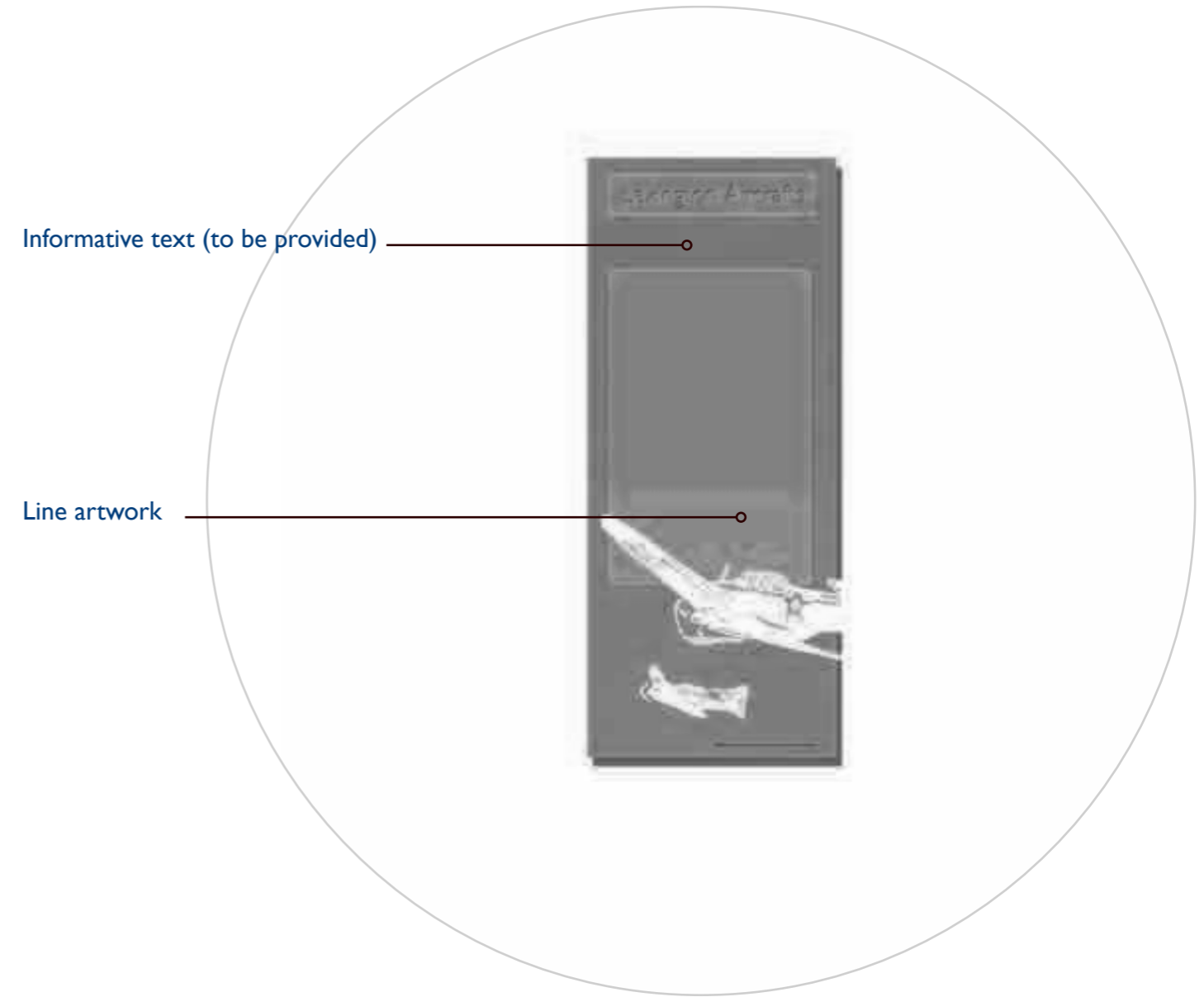


Locator map NTS



Informative text (to be provided)
 "Coral Sea_3.doc"
 Text portion 1
 Text portion 5

Image (to be provided)



Informative text (to be provided)

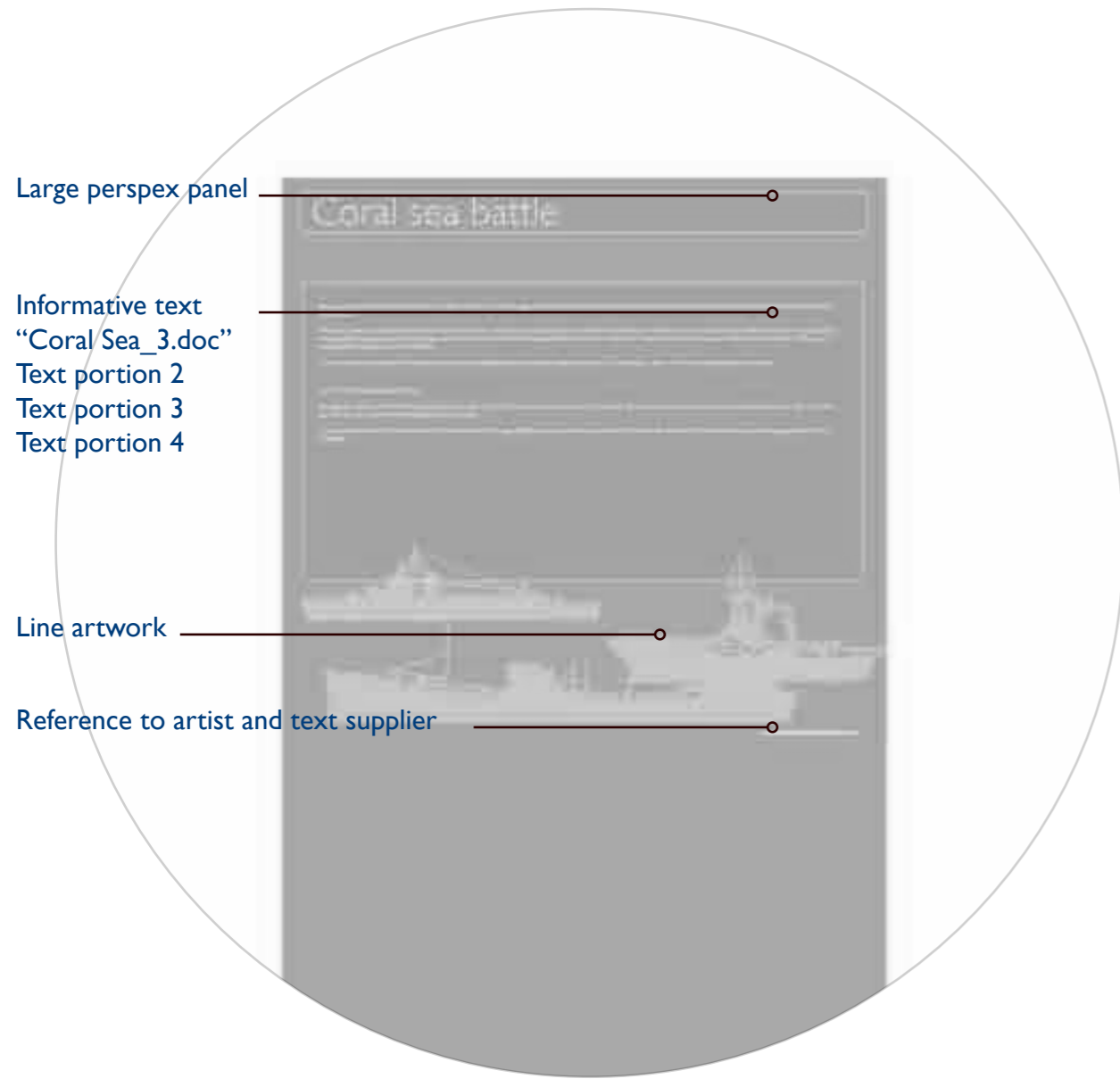

Line artwork

IS1 "Coral Sea Battle"

Type: interpretive
 Scale: large
 Location: Refer to art strategy plan 1

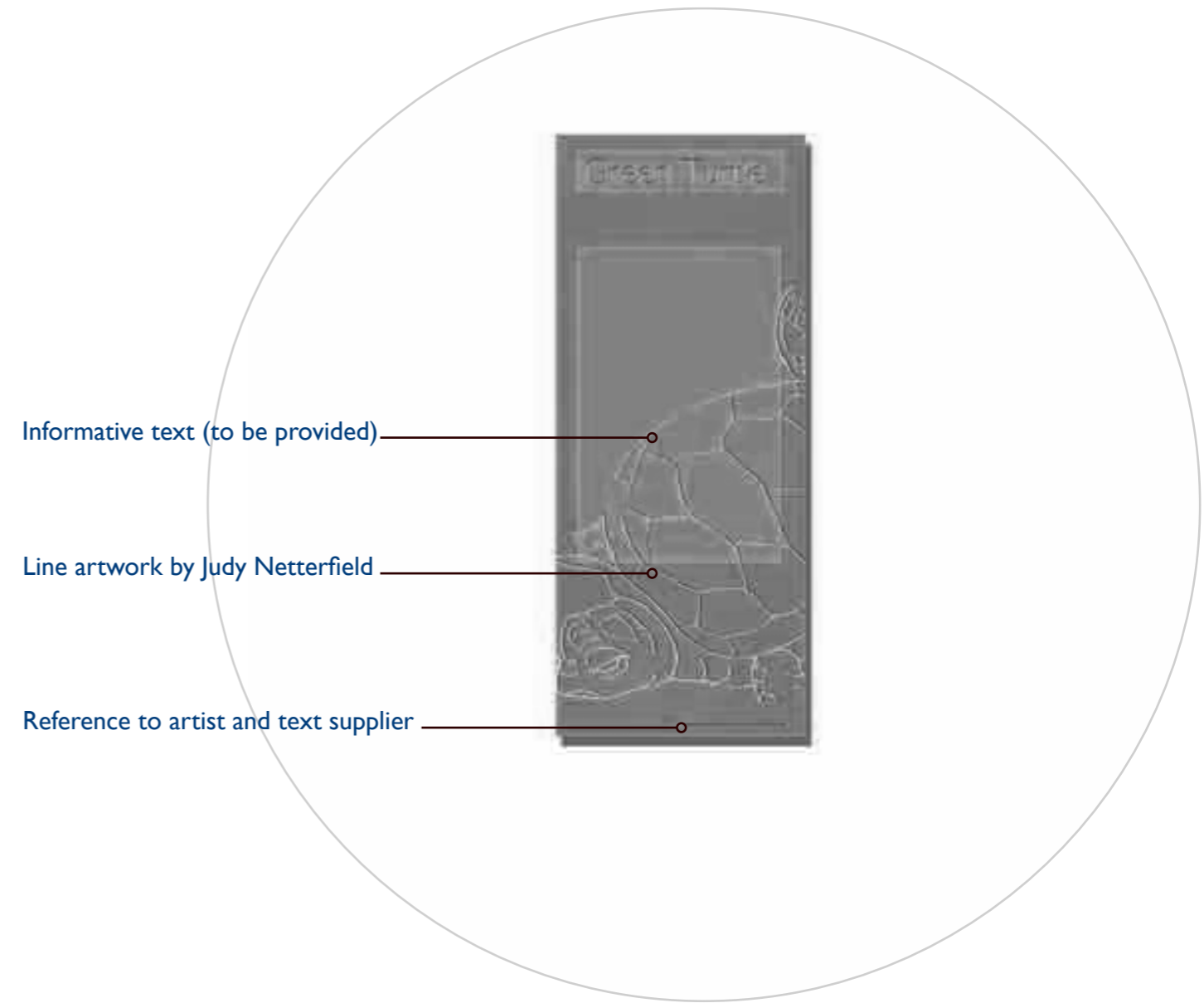
IS2 "Uss Lexington Planes"

Type: interpretive
 Scale: small
 Location: Refer to art strategy plan 1



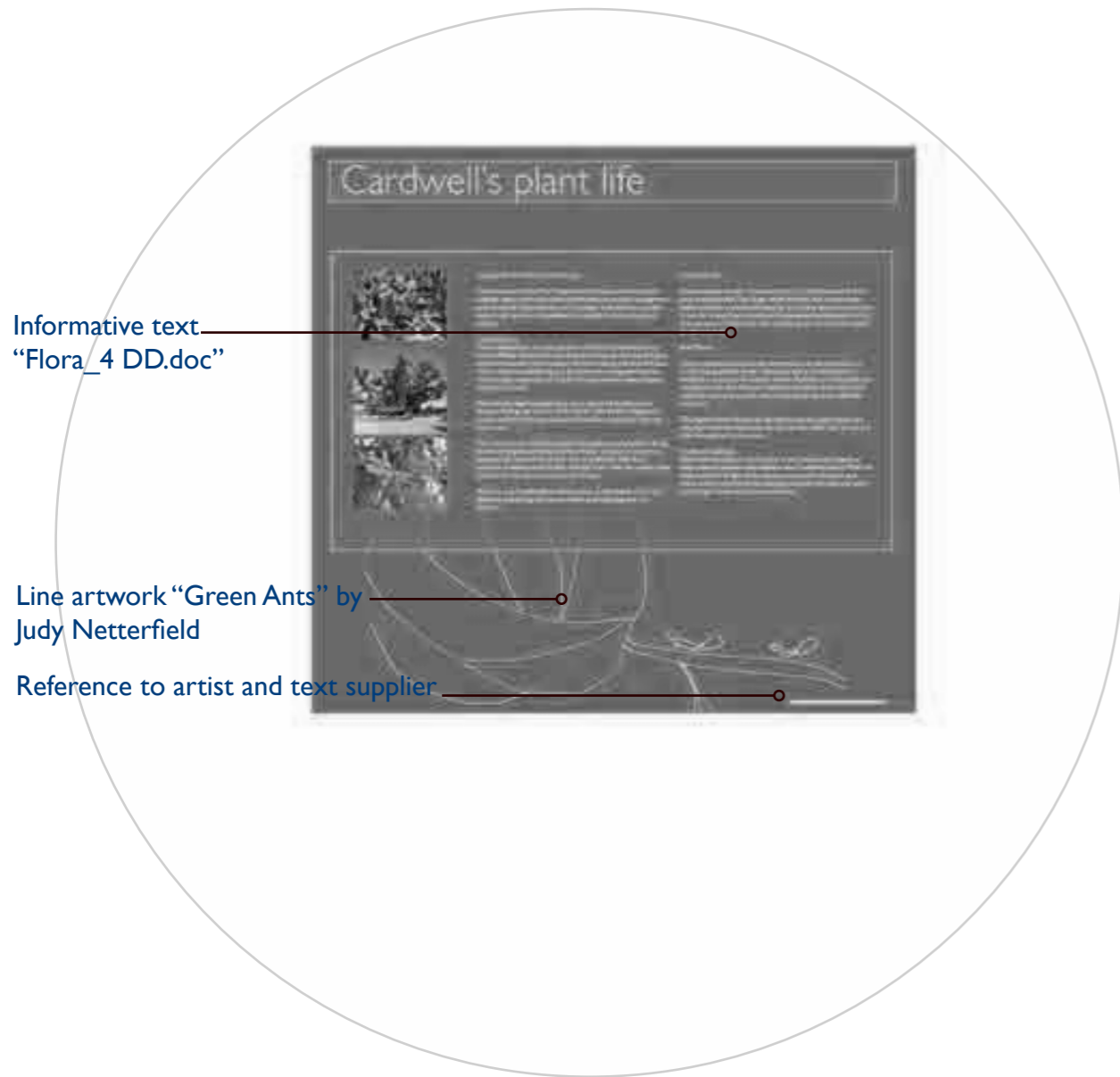

IS3 “The three ships”

Type: perspex sign
 Scale: large
 Location: Refer to art strategy plan 1



IS4 “Turtles”

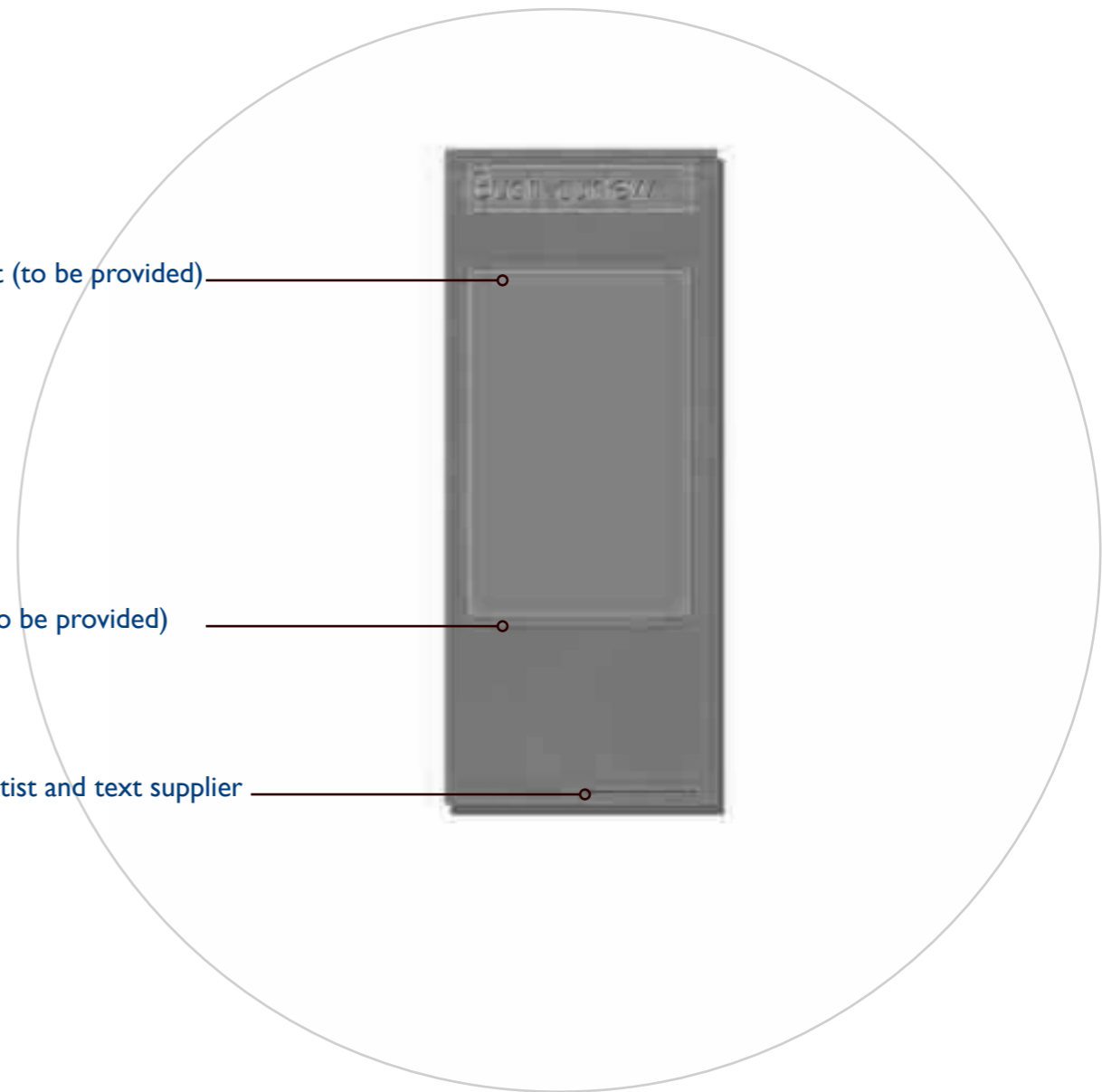
Type: interpretive
 Scale: small
 Location: Refer to art strategy plan 3



Informative text
"Flora_4 DD.doc"

Line artwork "Green Ants" by
Judy Netterfield

Reference to artist and text supplier



Informative text (to be provided)

Line artwork (to be provided)

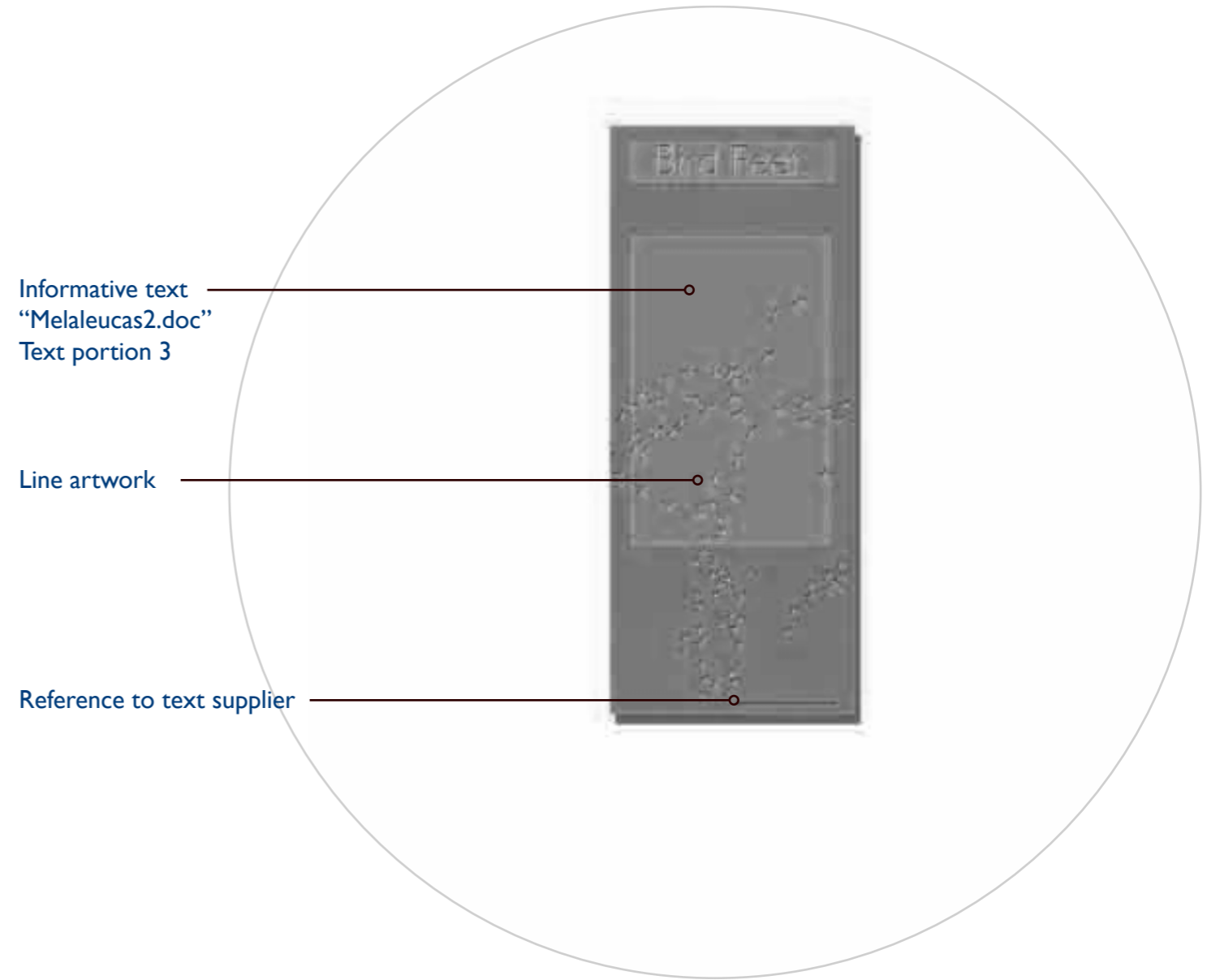
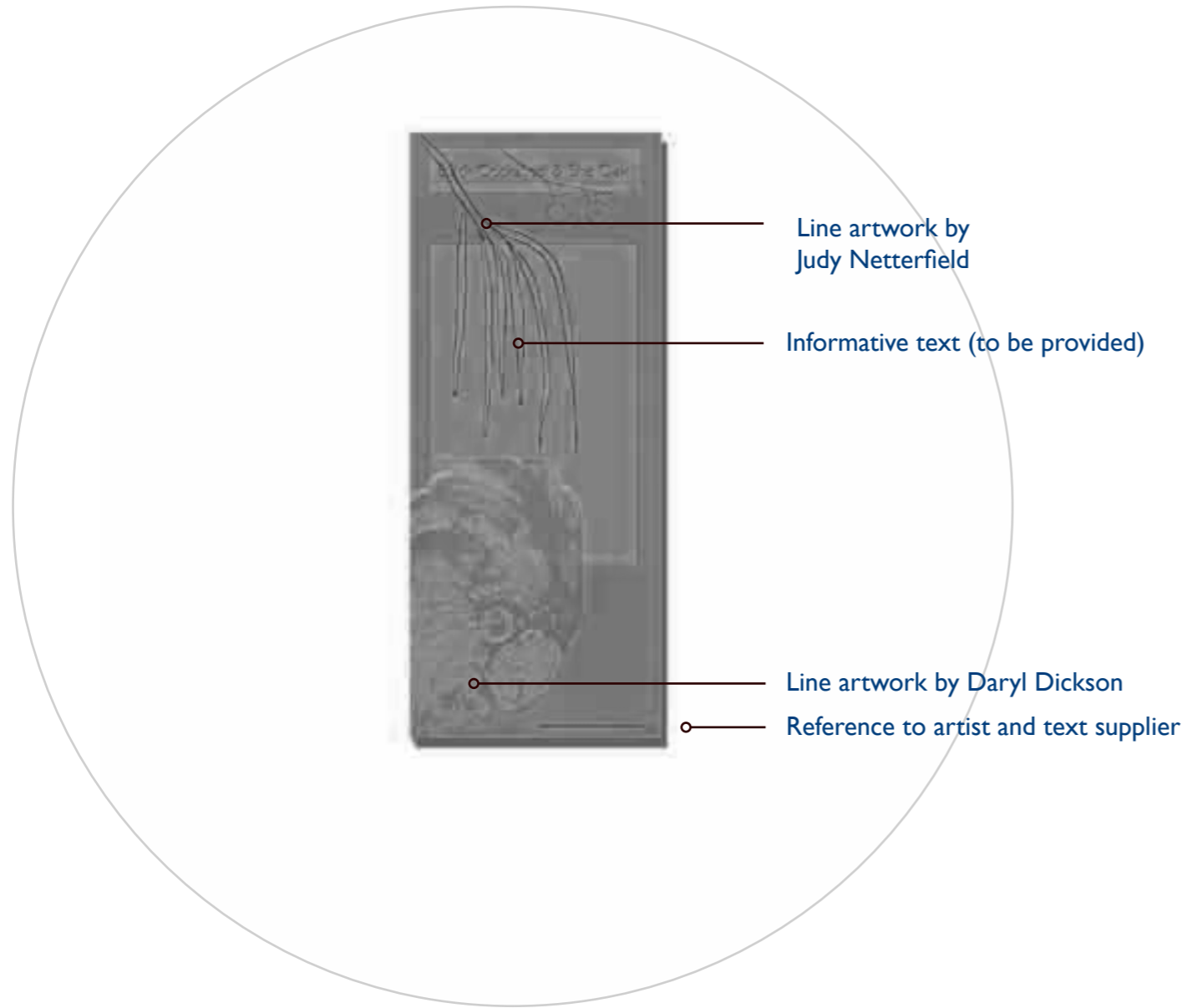

Reference to artist and text supplier

IS5 "Cardwell's plant life"

Type: interpretive
Scale: large
Location: Refer to art strategy plan 4

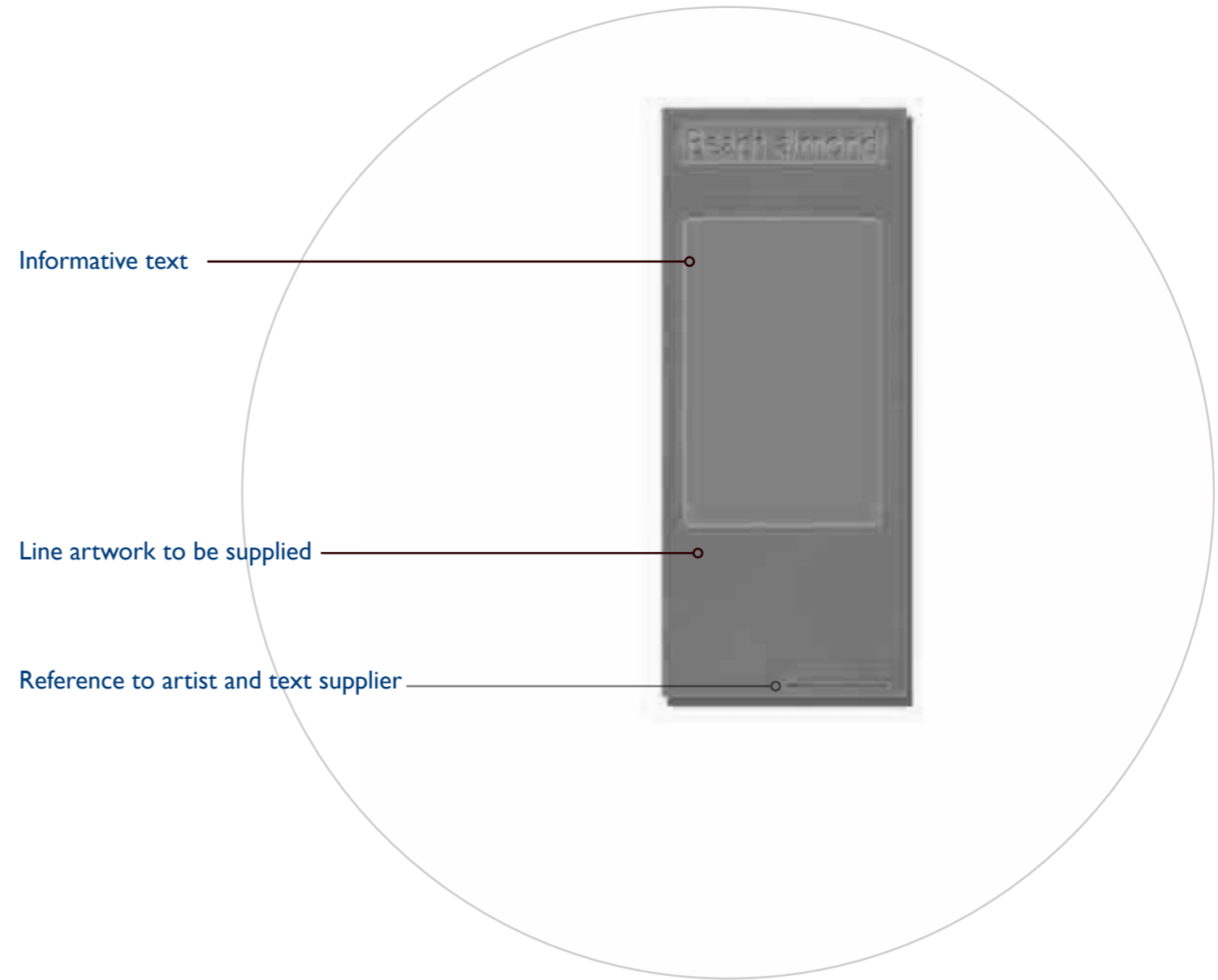
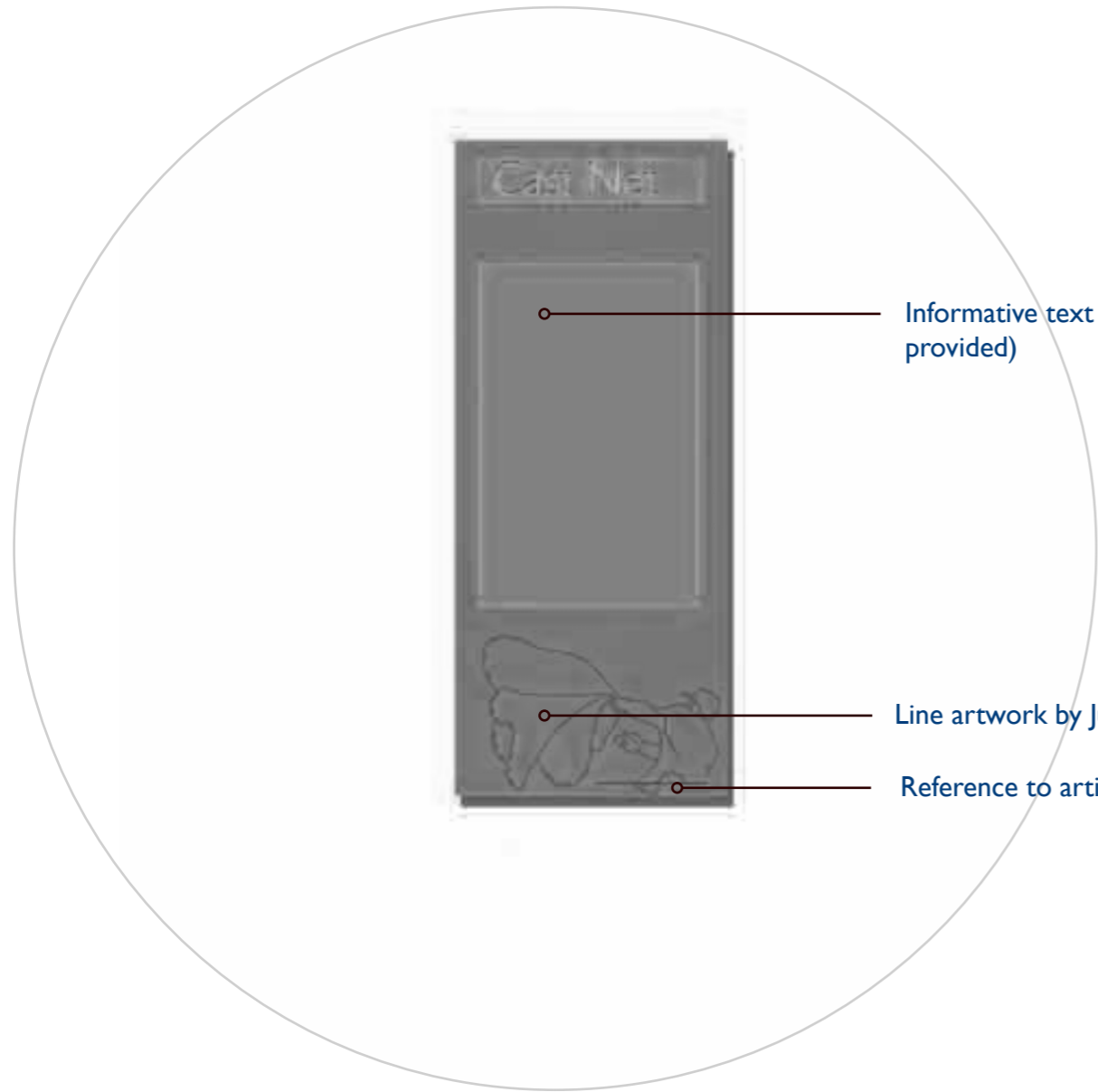

IS6 "Bush Curlew"

Type: interpretive
Scale: small
Location: Refer to art strategy plan 6
Line artwork to be supplied



IS7 “Black Cockatoos”
 Type: interpretive
 Scale: small
 Location: Refer to art strategy plan 6


IS8 “Bird Feet ”
 Type: interpretive
 Scale: small
 Location: Refer to art strategy plan 7



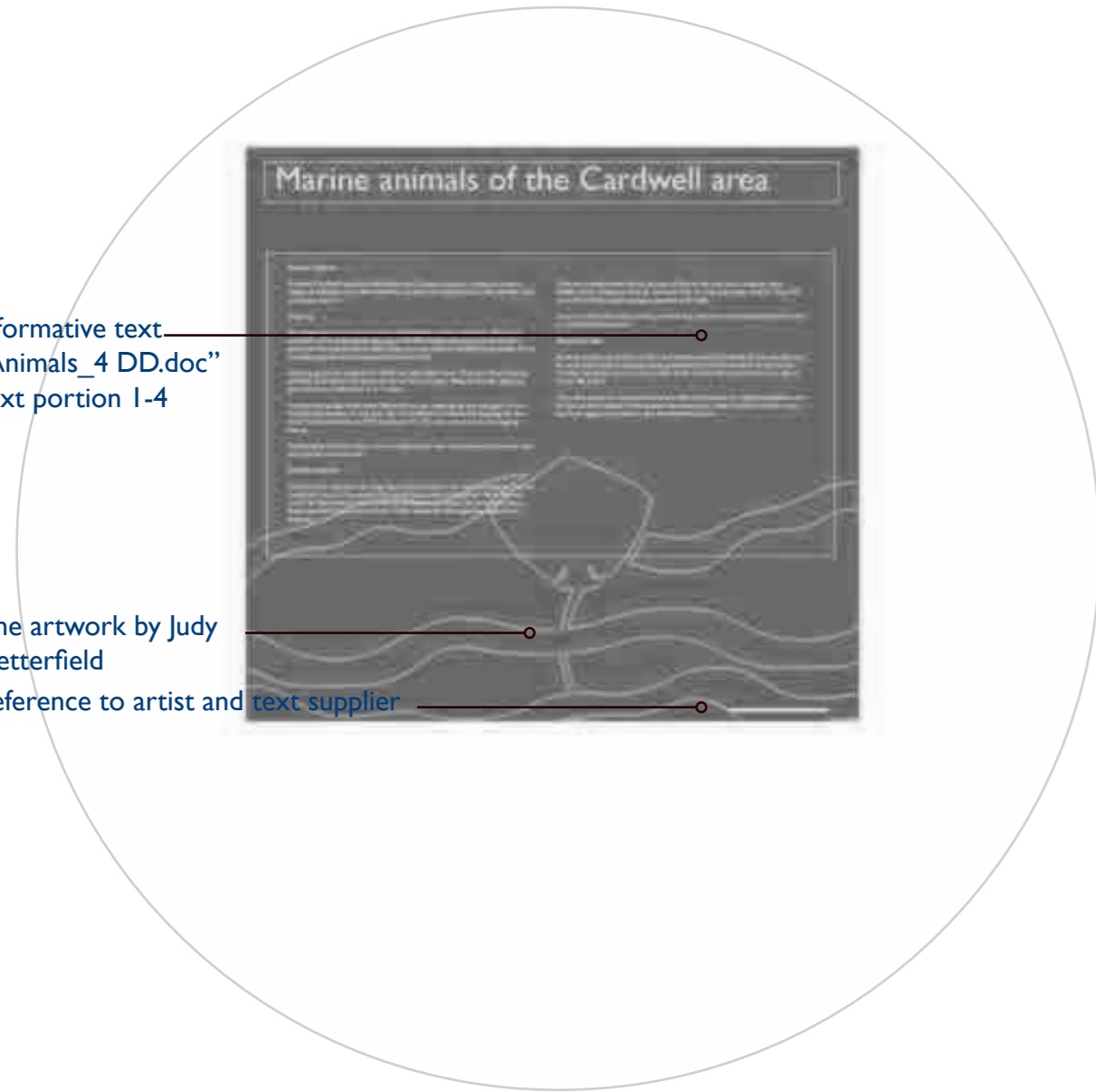
IS9 “Cast Net”
 Type: interpretive
 Scale: small
 Location: Refer to art strategy plan 8

IST0 “Beach Almond”
 Type: interpretive
 Scale: small
 Location: Refer to art strategy plan 10





Locator map NTS




Informative text
 "Animals_4 DD.doc"
 Text portion 1-4

Line artwork by Judy
 Netterfield

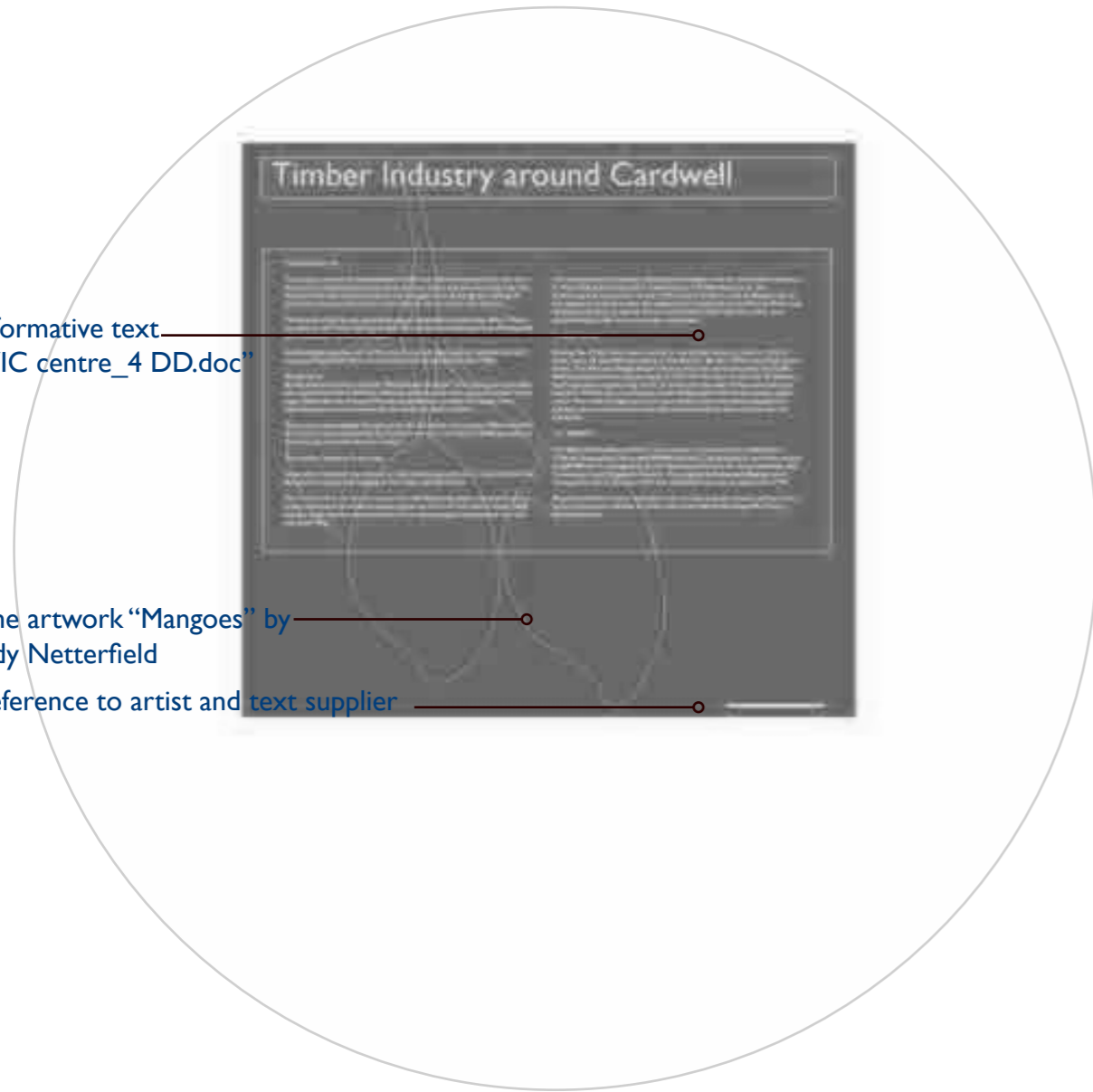
Reference to artist and text supplier

IST1 "Marine animals of Cardwell"

IST2 Type: interpretive
 Scale: large
 Location: Refer to art strategy plan 11



Locator map NTS



Informative text
"VIC centre_4 DD.doc"

Line artwork "Mangoes" by
Judy Netterfield

Reference to artist and text supplier



Informative text
(to be provided)

Recycled timber post


Reference to artist and text supplier

IST3 "Timber industry around Cardwell"

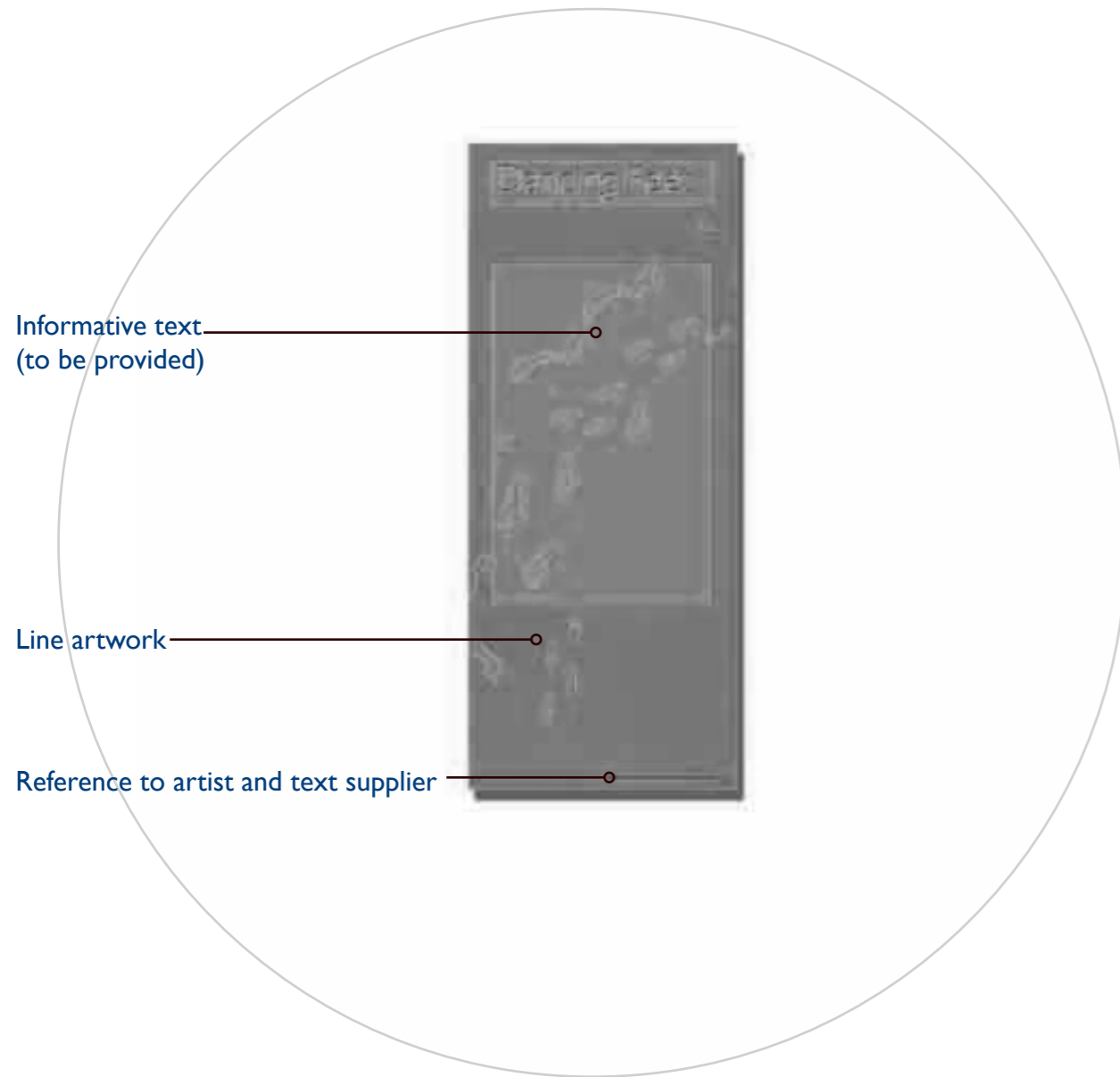
Type: interpretive
Scale: large
Location: Refer to art strategy plan 12

IST4 "Indigenous History"

Type: interpretive
Scale: large
Location: Refer to art strategy plan 12



Locator map NTS

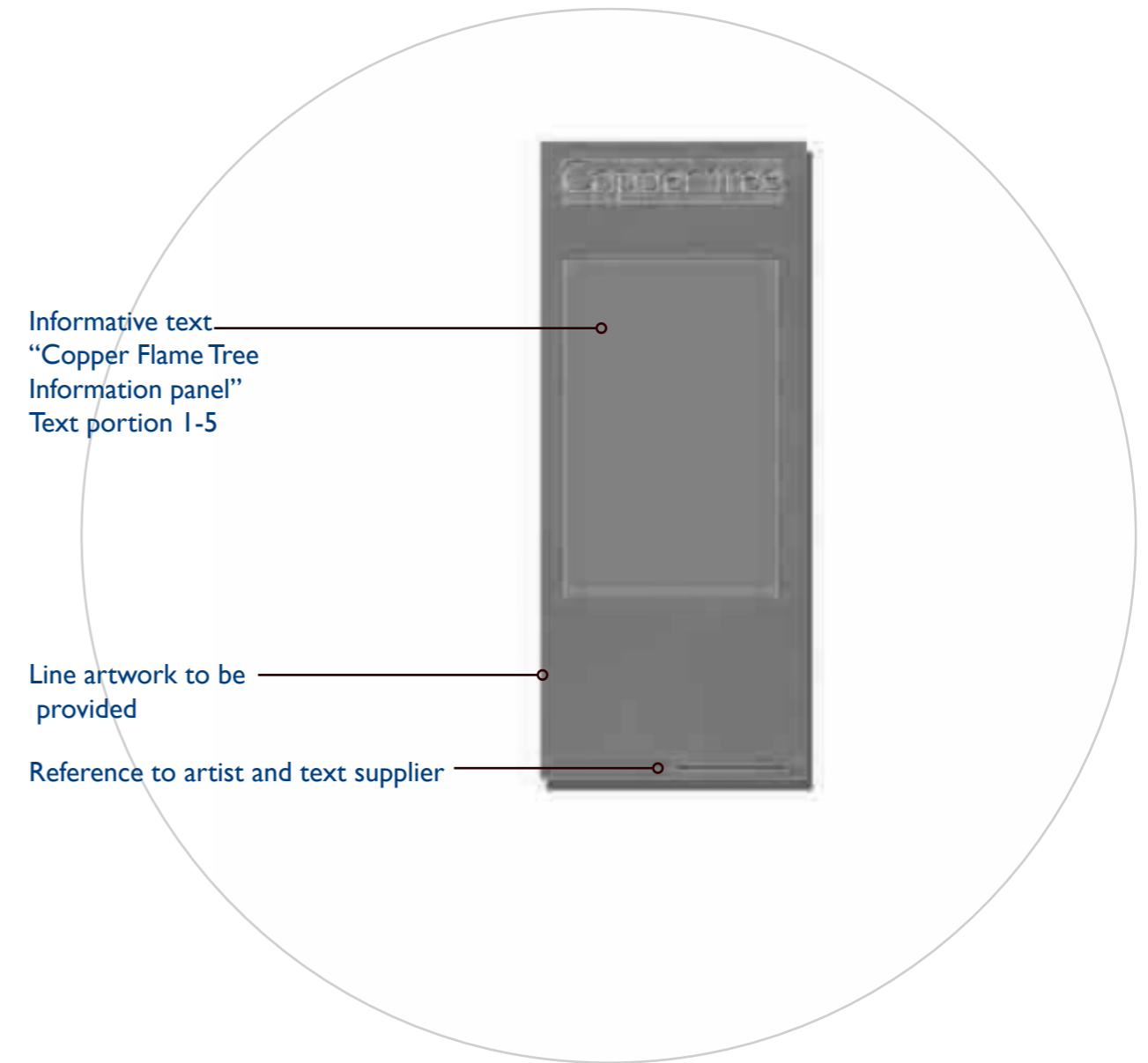


Informative text
(to be provided)

Line artwork

Reference to artist and text supplier

IST5 "Dancing feet"
 Type: interpretive
 Scale: small
 Location: Refer to art strategy plan 12

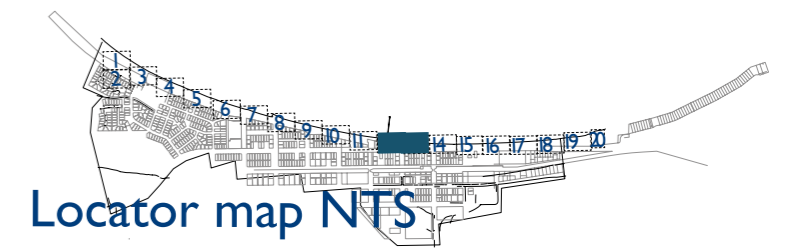


Informative text
 "Copper Flame Tree
 Information panel"
 Text portion 1-5

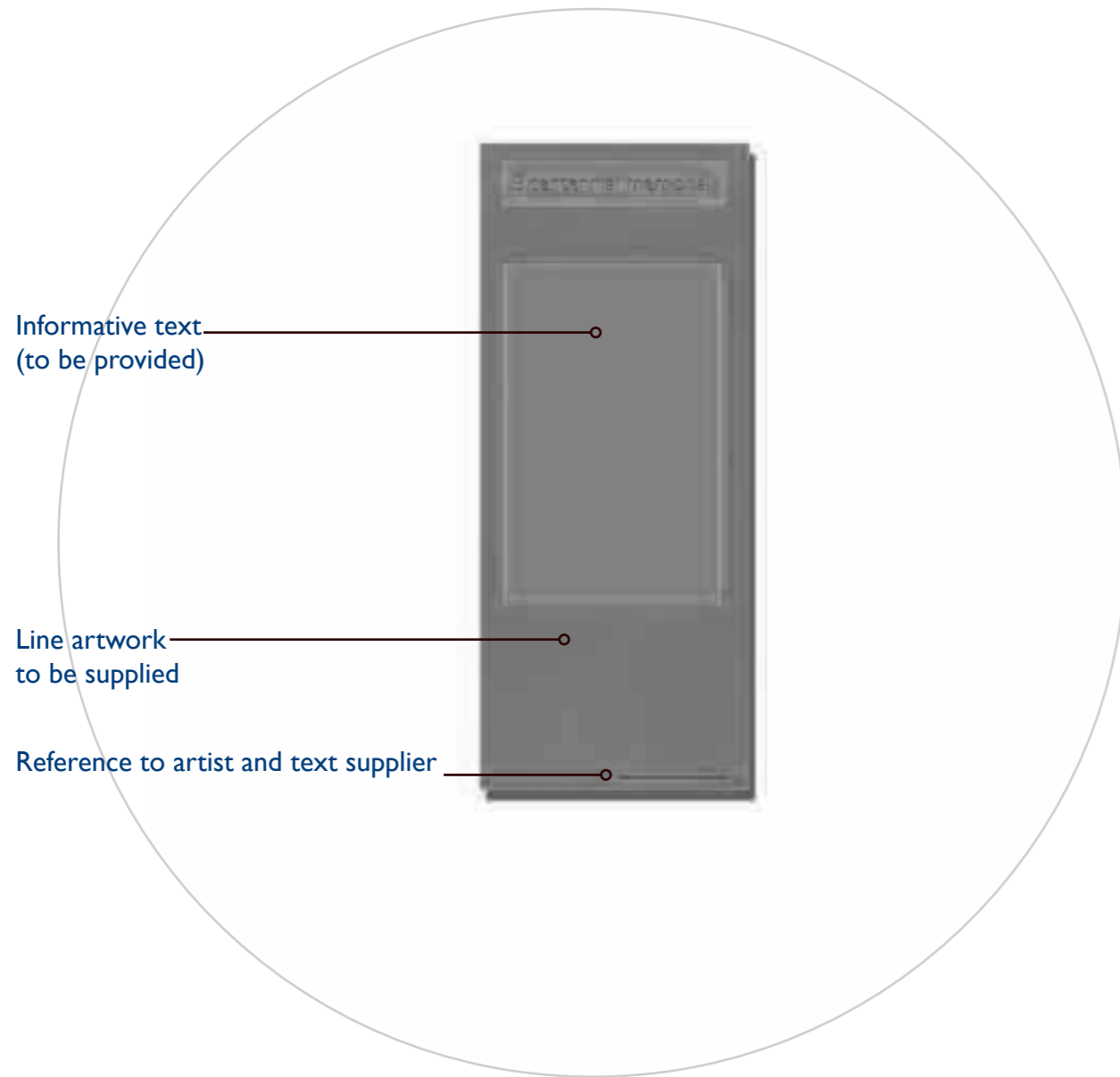
Line artwork to be
 provided

Reference to artist and text supplier

IST6 "Copper tree"
 Type: interpretive
 Scale: small
 Location: Refer to art strategy plan 12



Locator map NTS



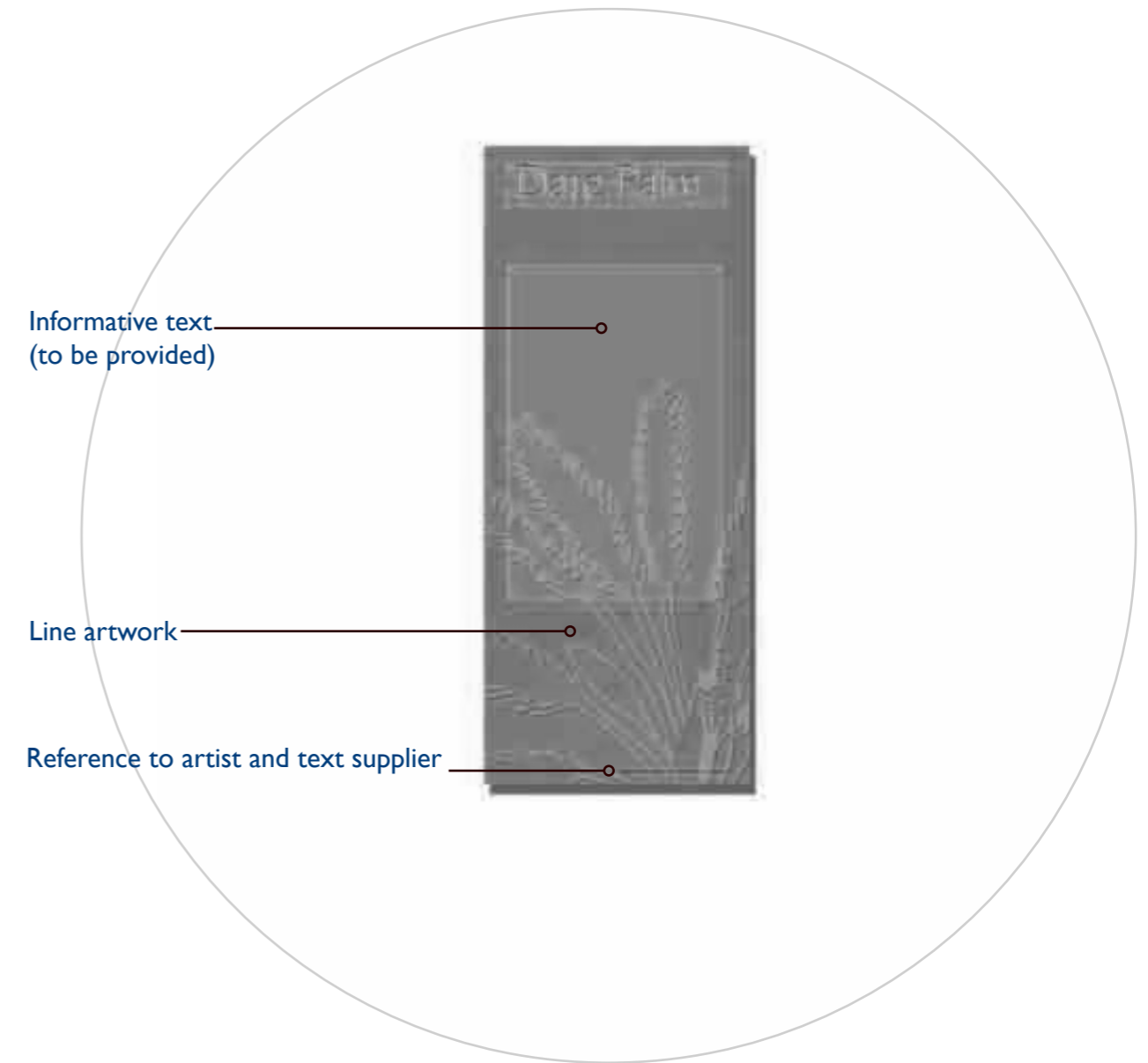
Informative text
(to be provided)

Line artwork
to be supplied

Reference to artist and text supplier

IST17 “Bicentennial memorial”

Type: interpretive
Scale: small
Location: Refer to art strategy plan 12




Informative text
(to be provided)

Line artwork

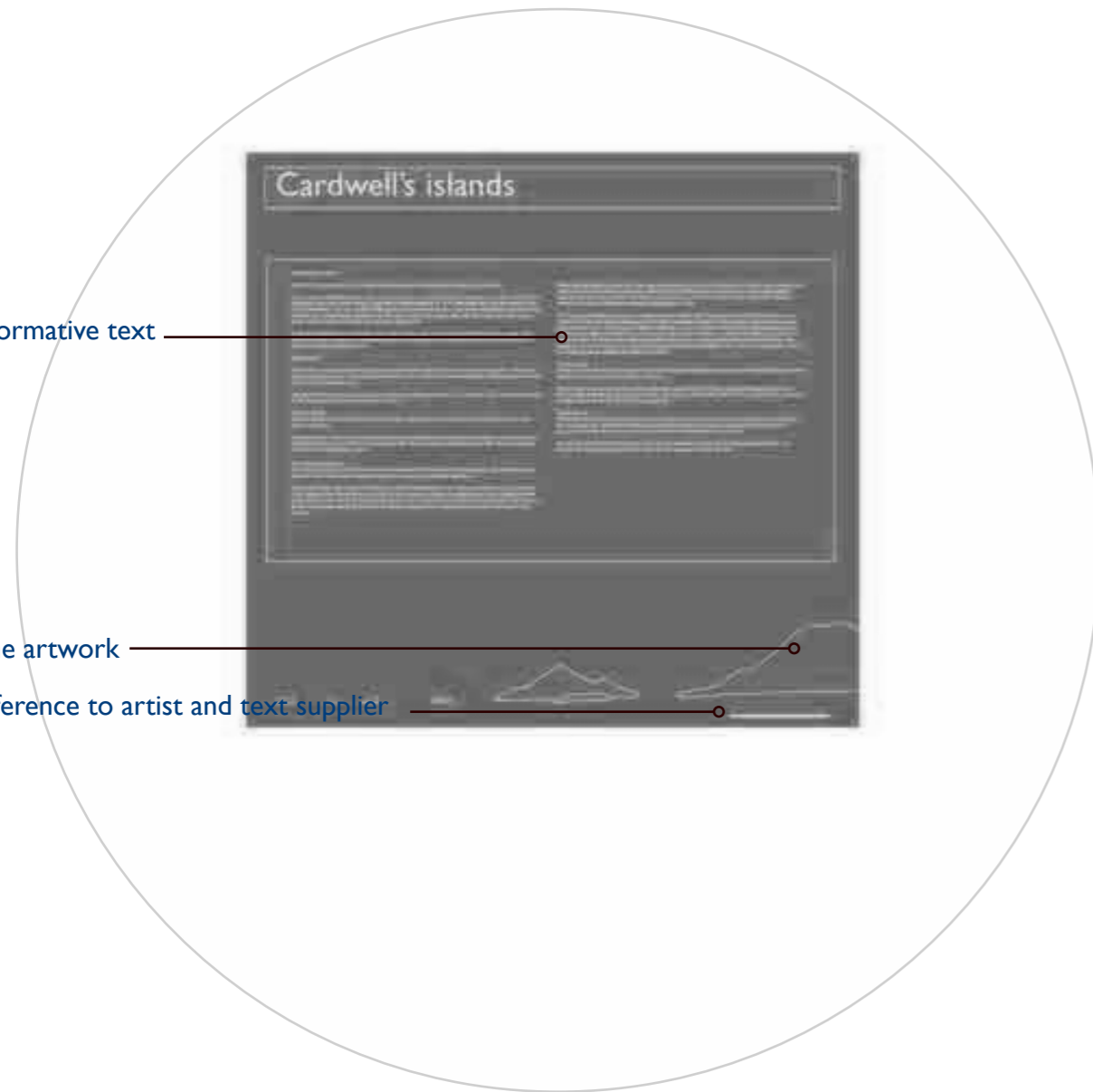
Reference to artist and text supplier

IST18 “Date palms”

Type: interpretive
Scale: small
Location: Refer to art strategy plan 13



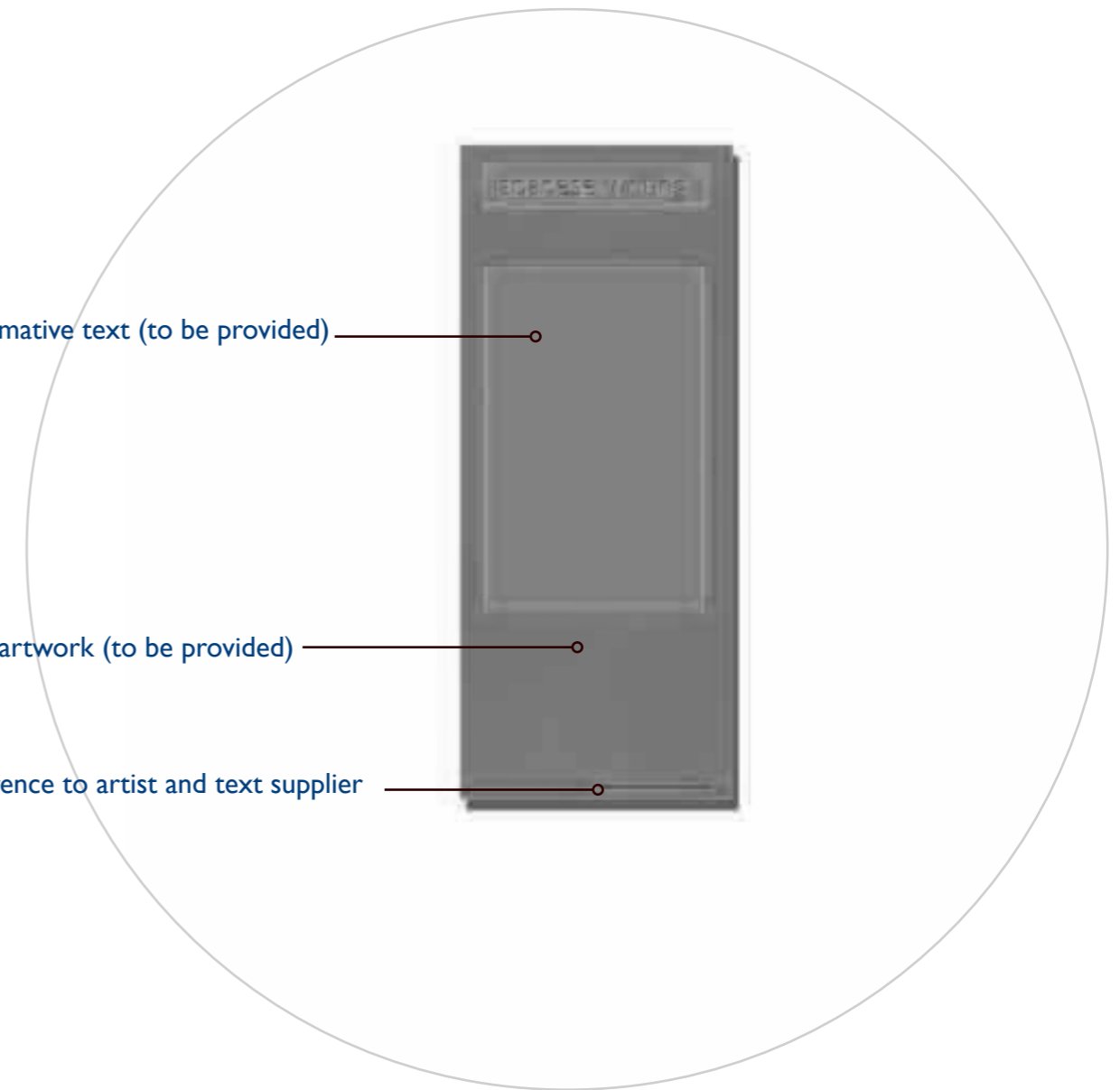
Locator map NTS



Informative text

Line artwork

Reference to artist and text supplier



Informative text (to be provided)

Line artwork (to be provided)

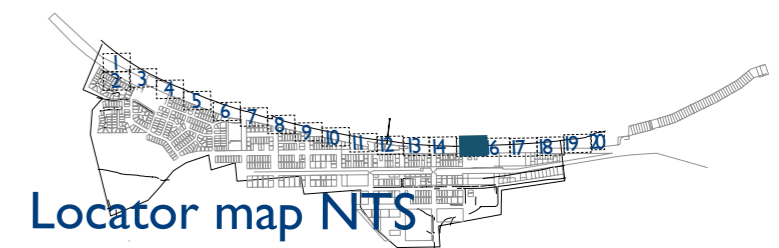
Reference to artist and text supplier

IST9 “Cardwell’s islands”

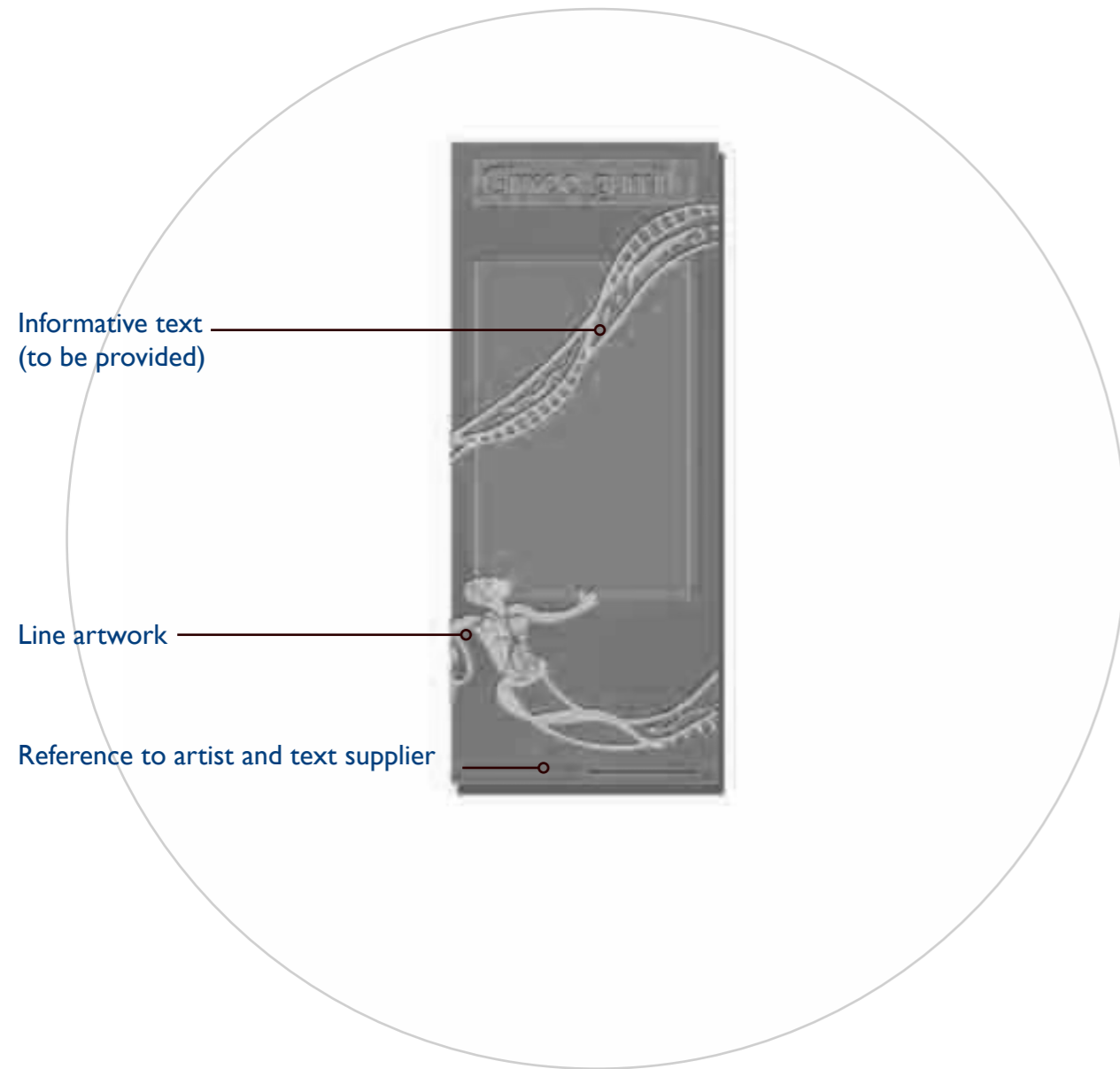
Type: interpretive
 Scale: large
 Location: Refer to art strategy plan I4

IS20 “Japanese”

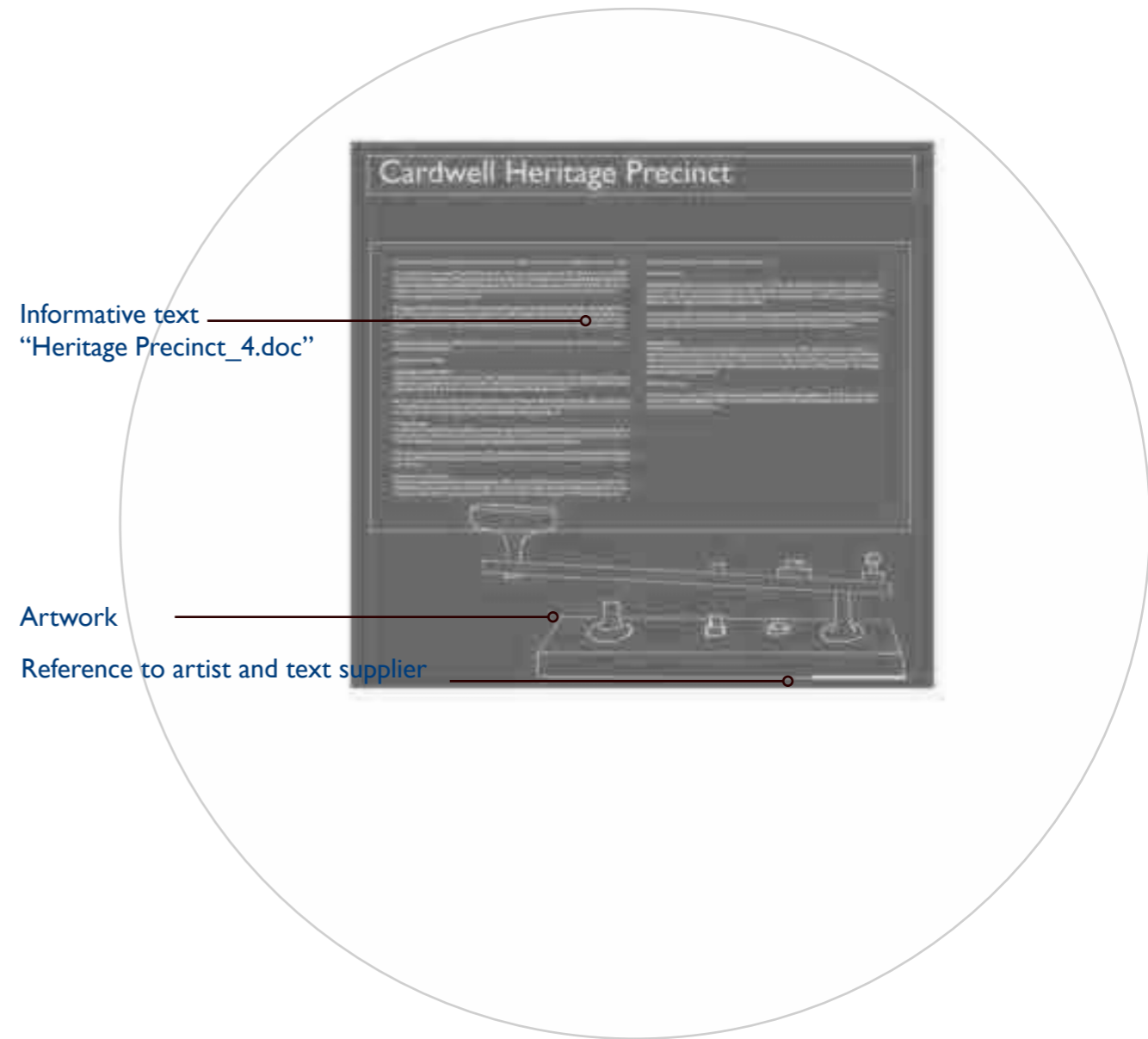
Type: interpretive
 Scale: small
 Location: Refer to art strategy plan I4



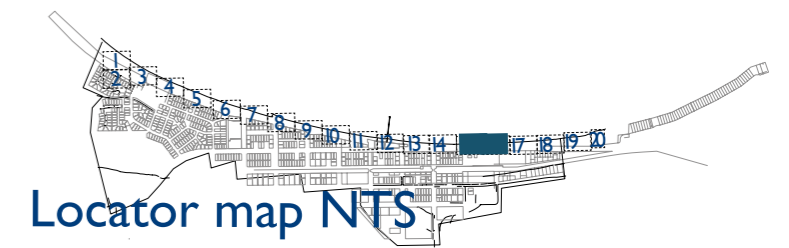
Locator map NTS



IS21 “Girro gurrll”
 Type: interpretive
 Scale: small
 Location: Refer to art strategy plan 15



IS22 “Cardwell heritage precinct”
 Type: interpretive
 Scale: large
 Location: Refer to art strategy plan 15



Locator map NTS

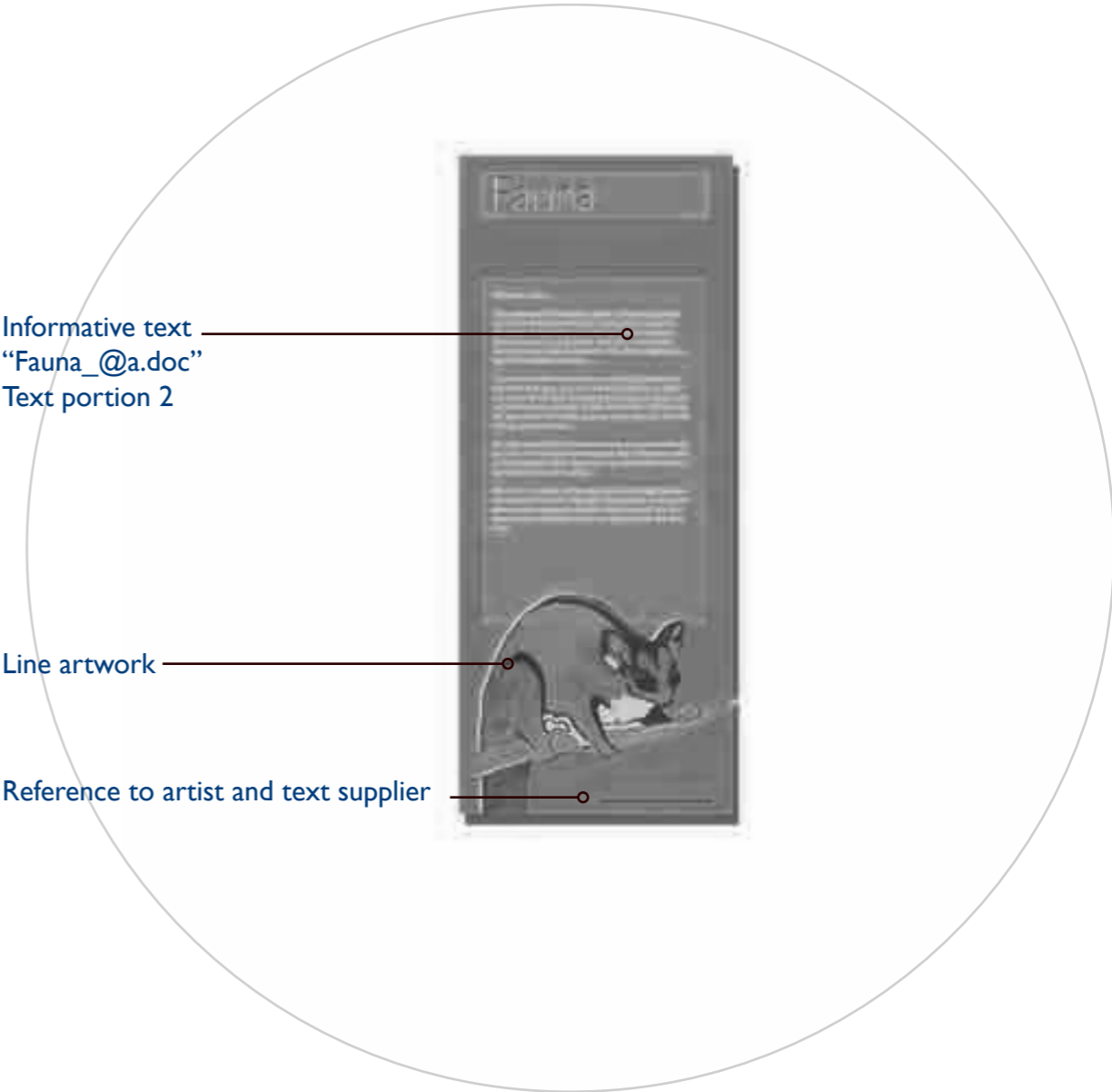


Informative text
"First jetty_4.doc"

Line artwork

Reference to text supplier

IS23 "First jetty"
 Type: interpretive
 Scale: large
 Location: Refer to art strategy plan 15




Informative text
"Fauna_@a.doc"
Text portion 2

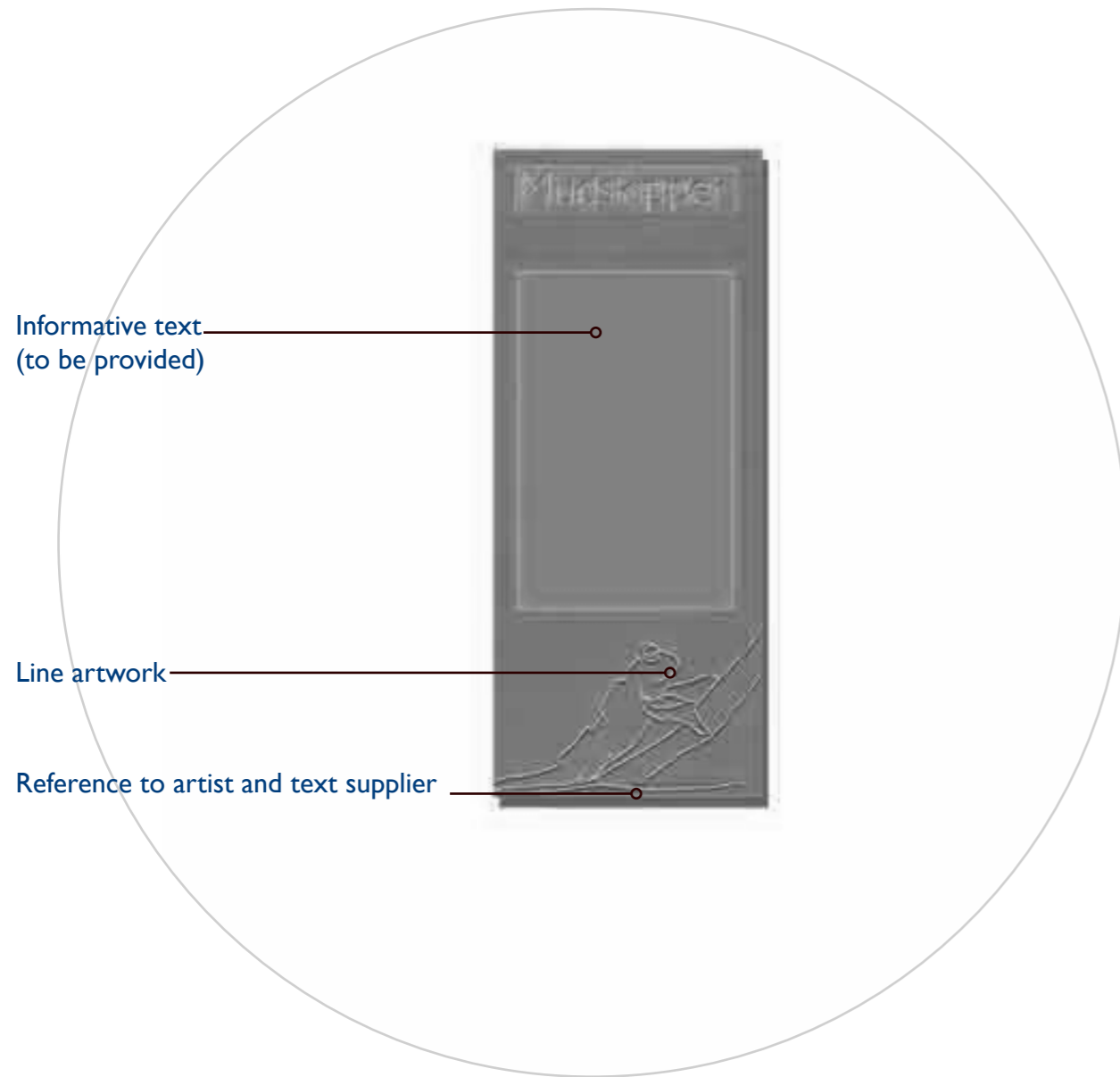
Line artwork

Reference to artist and text supplier

IS24 "Fauna"
 Type: interpretive
 Scale: small
 Location: Refer to art strategy plan 16



Locator map NTS

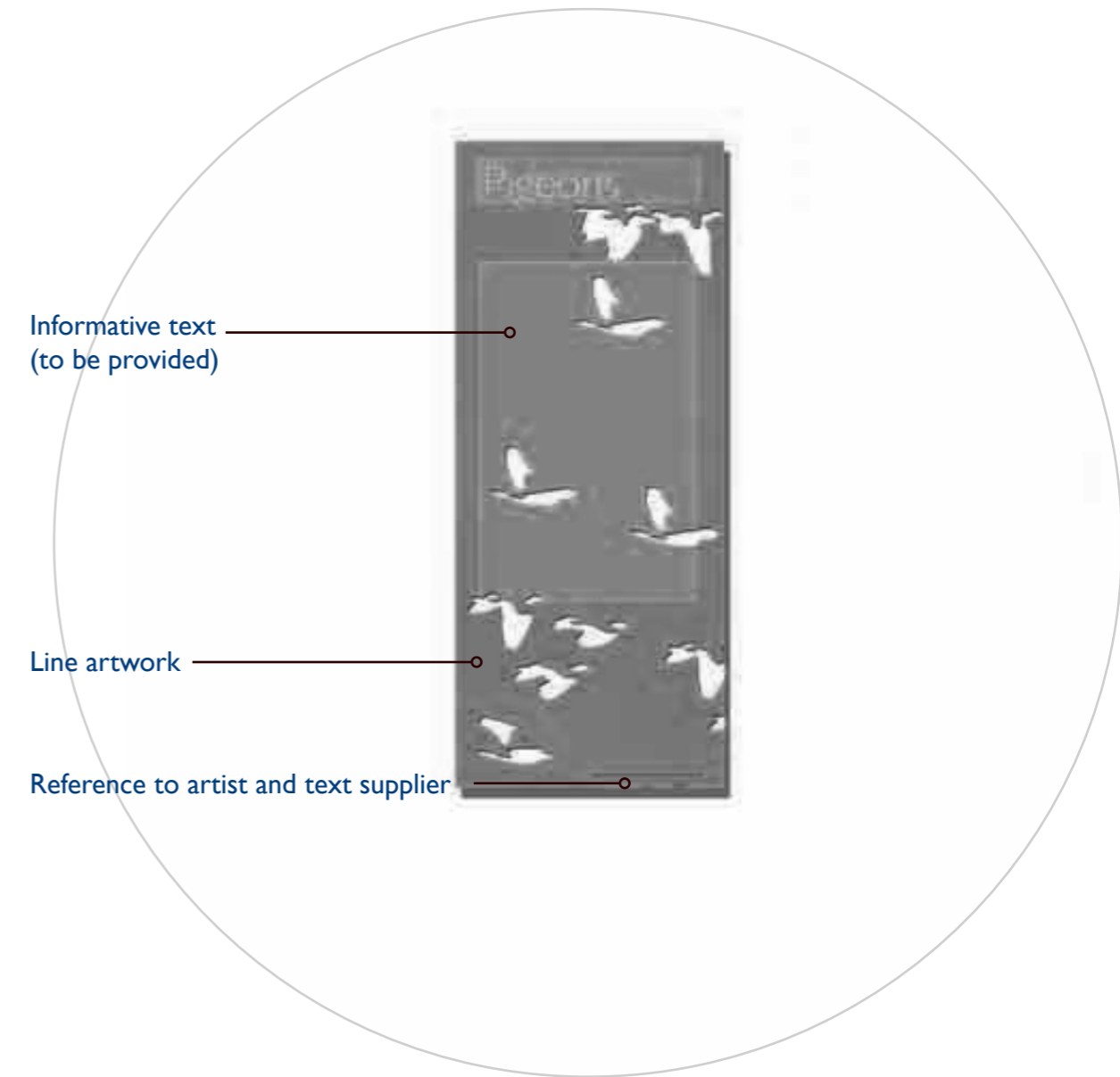


Informative text
(to be provided)

Line artwork

Reference to artist and text supplier

IS25 “Mudskipper”
 Type: interpretive
 Scale: small
 Location: Refer to art strategy plan 17




Informative text
(to be provided)

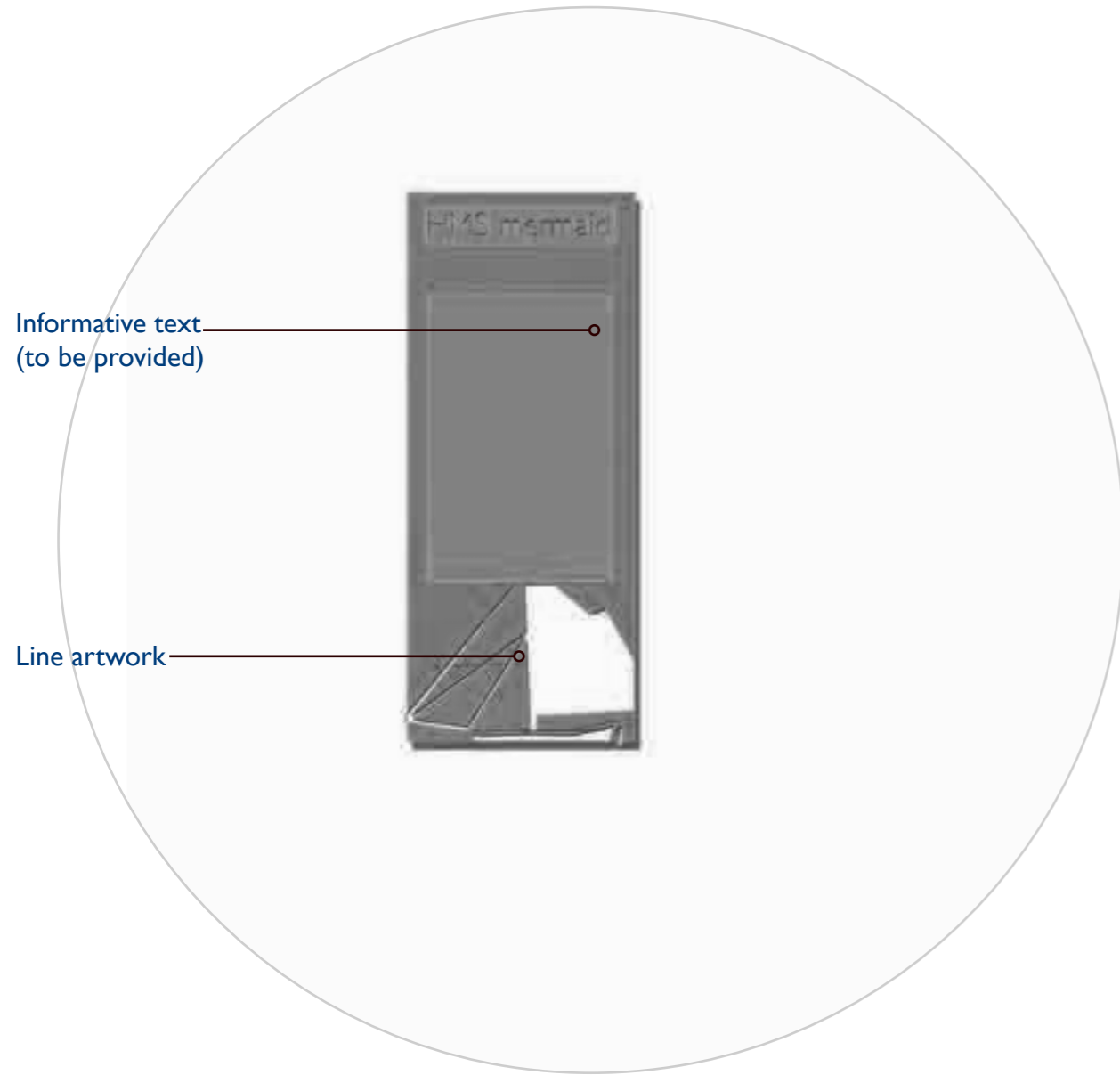
Line artwork

Reference to artist and text supplier

IS26 “Pigeons”
 Type: interpretive
 Scale: small
 Location: Refer to art strategy plan 17

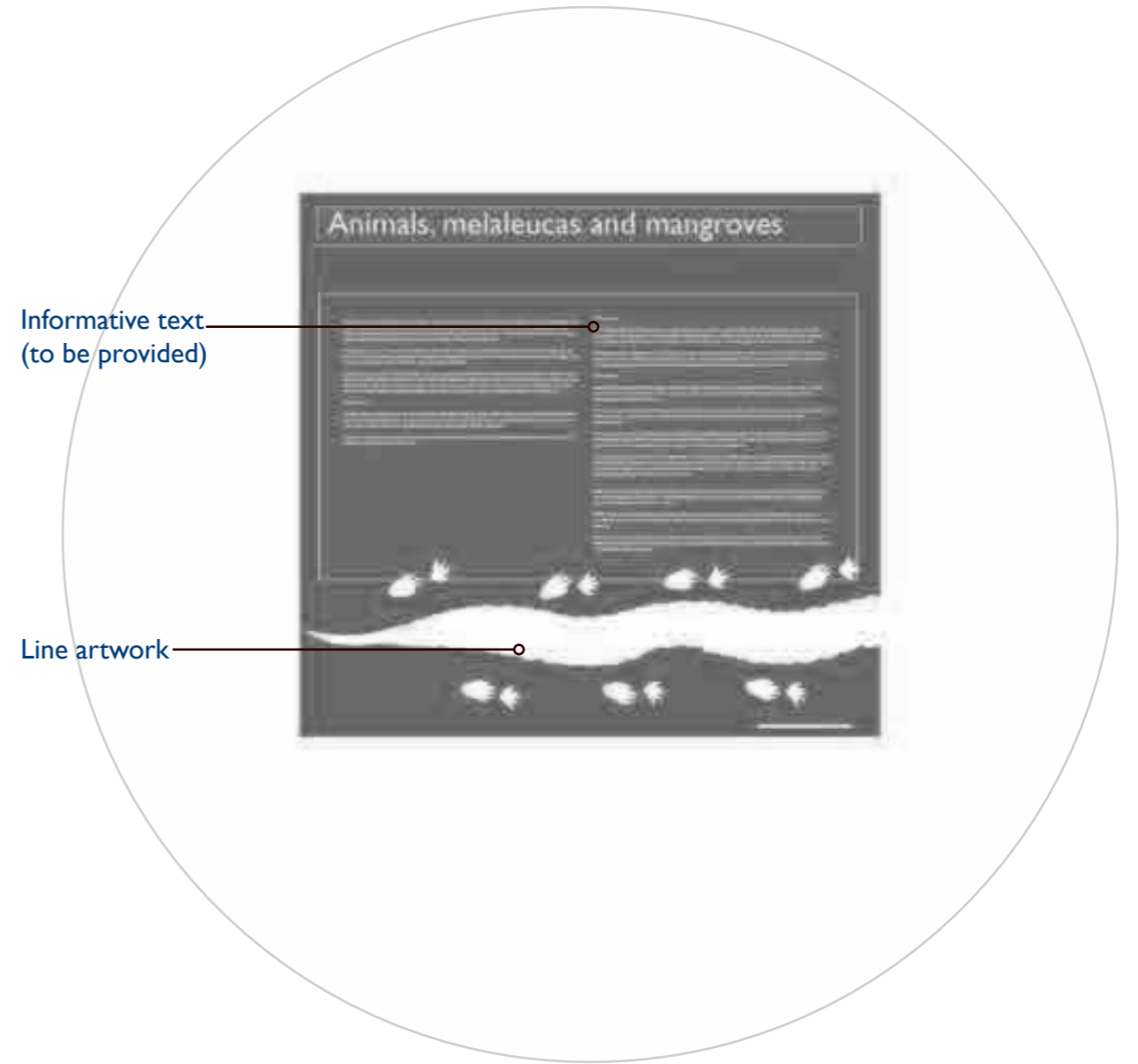


Locator map NTS



IS27 “HMS mermaid”

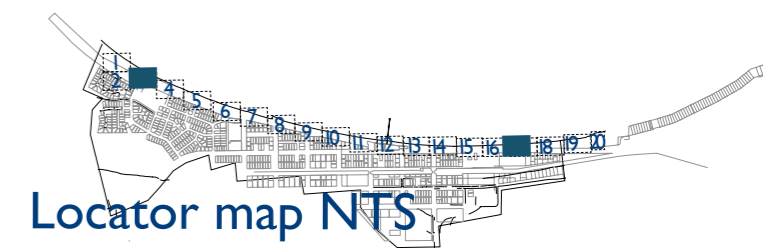
Type: interpretive
 Scale: large
 Location: Refer to art strategy plan 18, 20



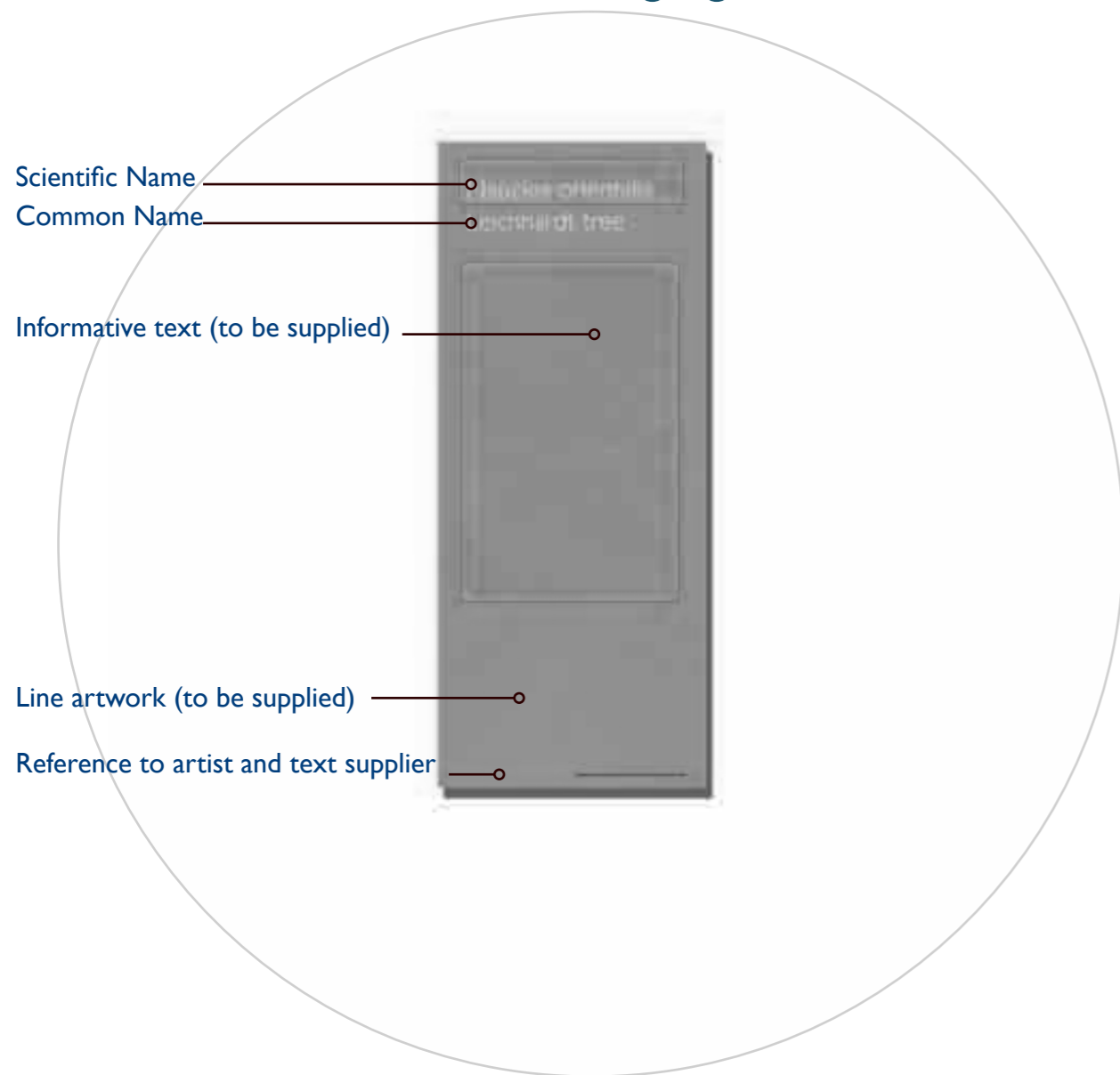
IS28 “Animals, melaleucas and mangroves”

Type: interpretive
 Scale: large
 Location: Refer to art strategy plan 18, 20

7.0 Indicative Bush Tucker Signage Elevations

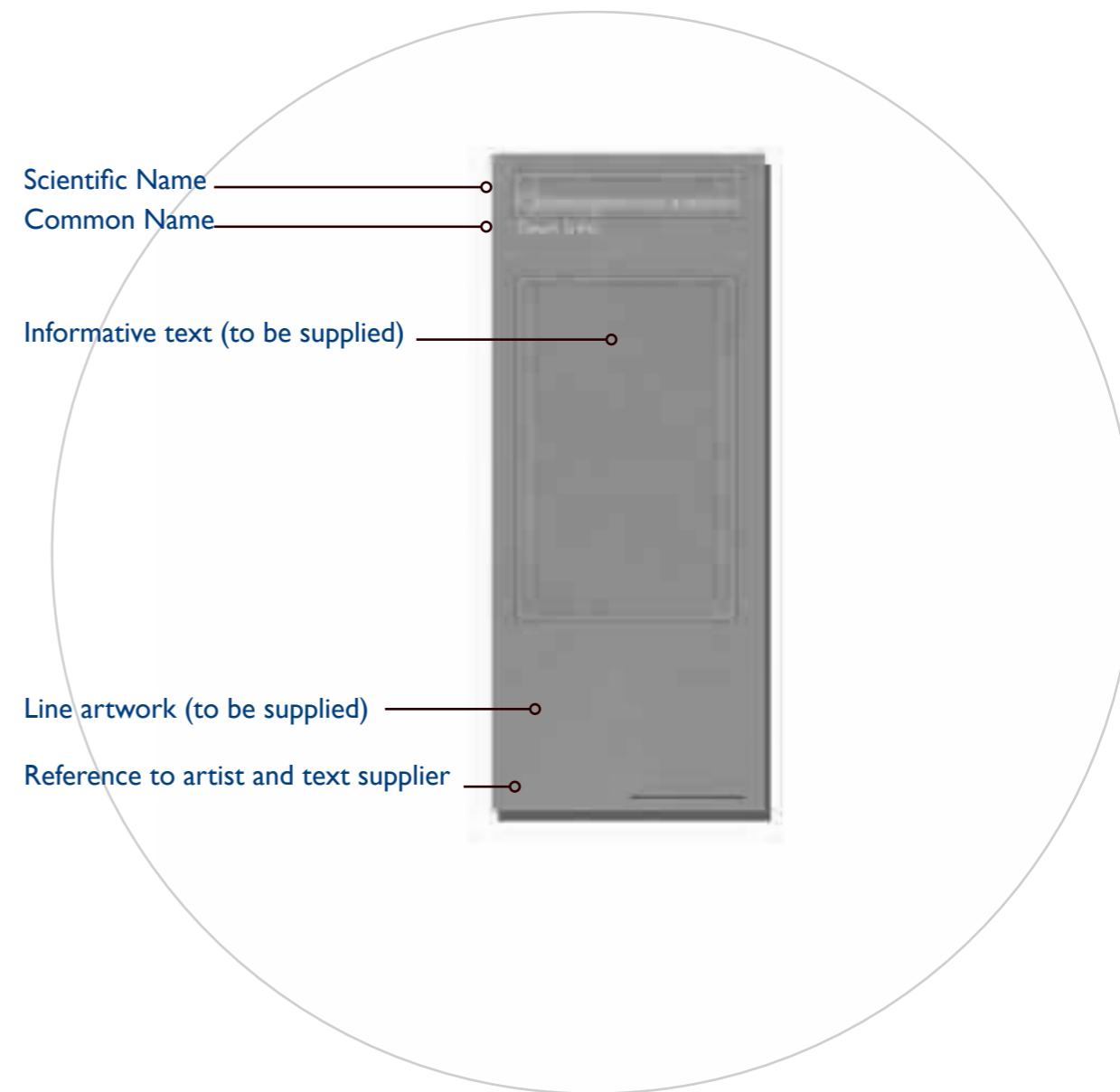


Locator map NTS




BT1 *Nauclea orientalis* - *Leichhardt tree*

Type: bush tucker
 Scale: small
 Location: Refer to art strategy plan 3

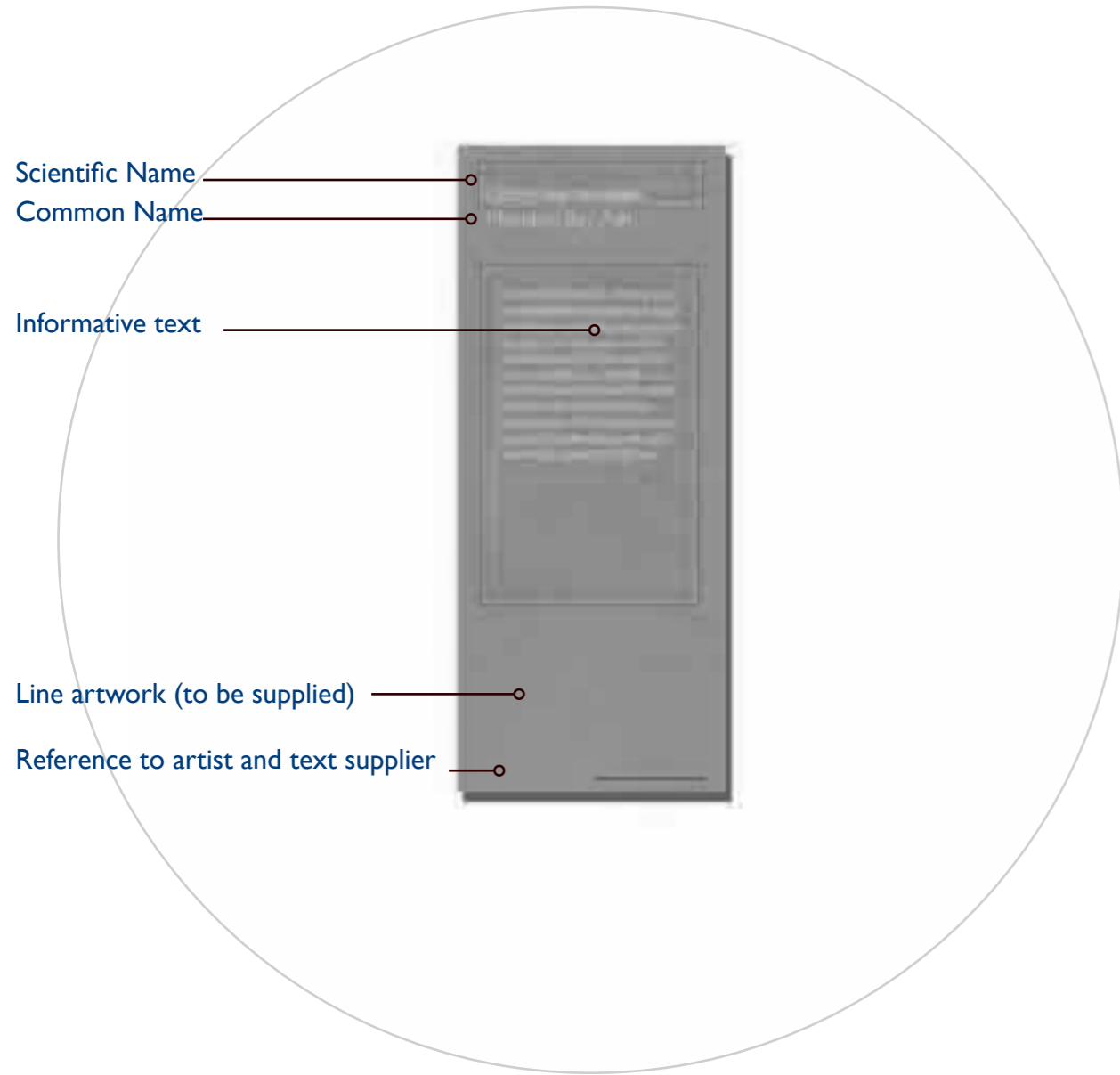


BT2 *Castanospermum australe* - *Bean tree*

Type: bush tucker
 Scale: small
 Location: Refer to art strategy plan 3

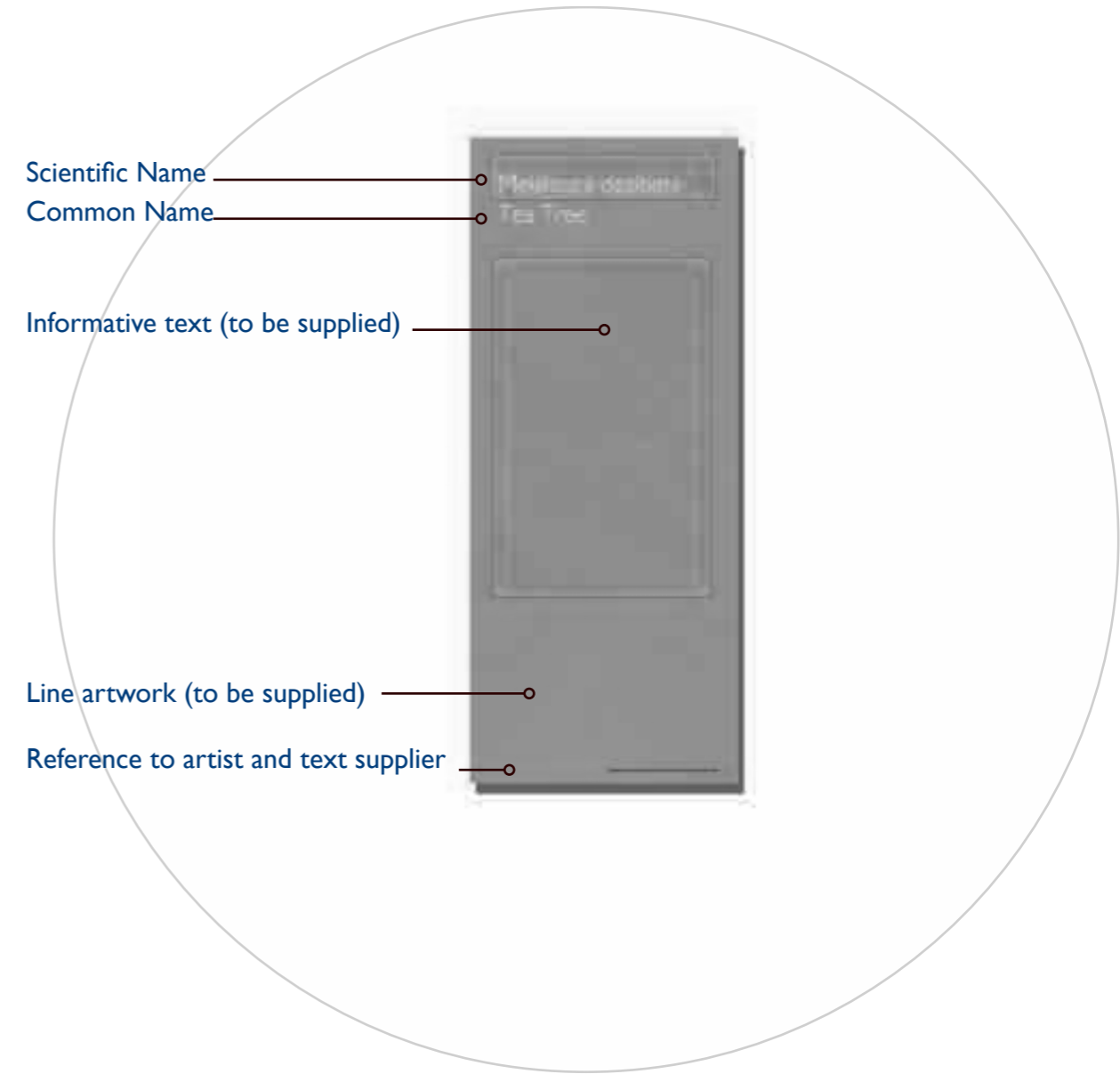


Locator map NTS




BT3 *Corymbia tessularis* - *Moreton Bay Ash*

Type: bush tucker
 Scale: small
 Location: Refer to art strategy plan 3

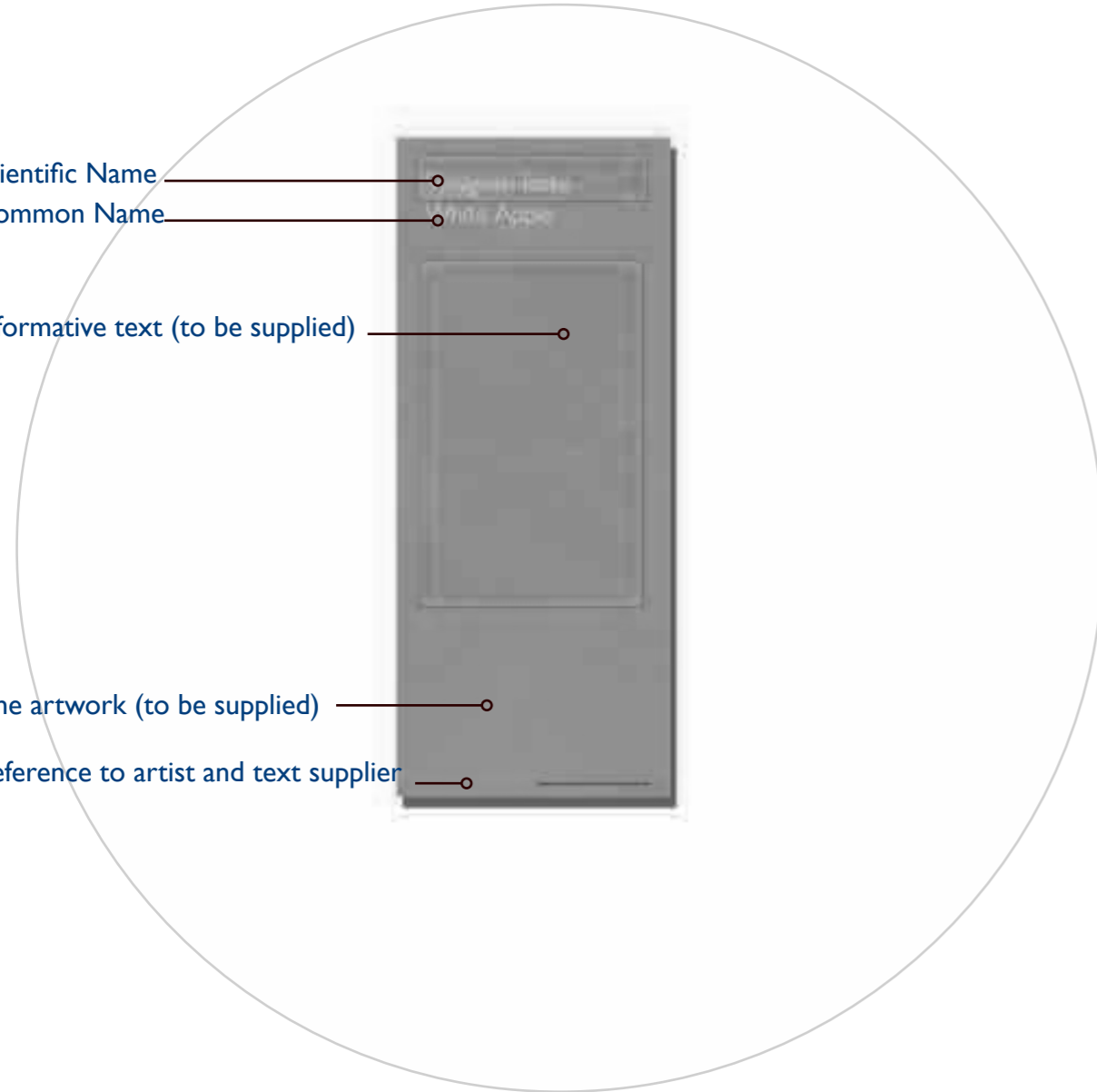


BT4 *Melaleuca dealbata* - *Tea Tree*

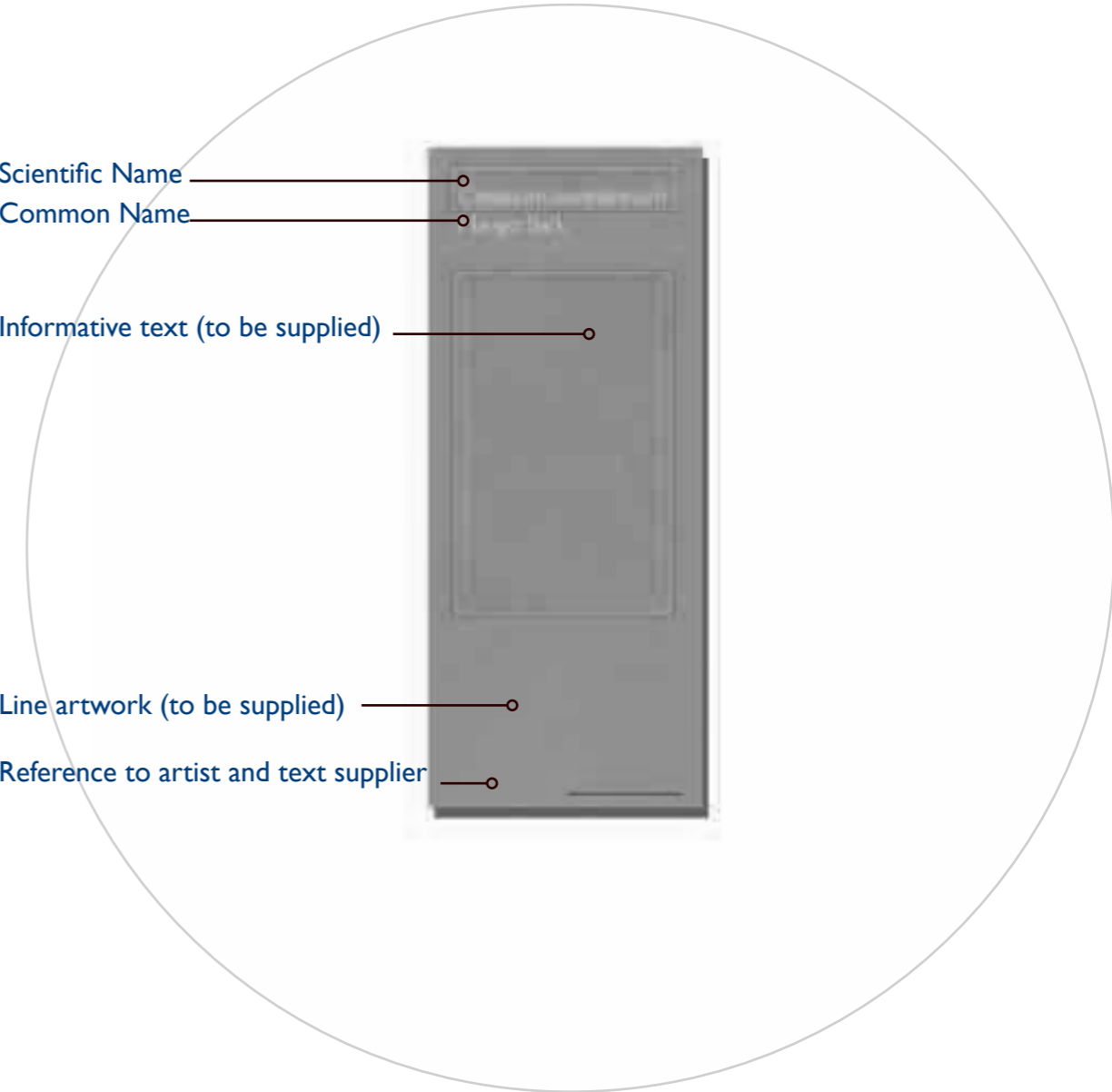
Type: bush tucker
 Scale: small
 Location: Refer to art strategy plan 3



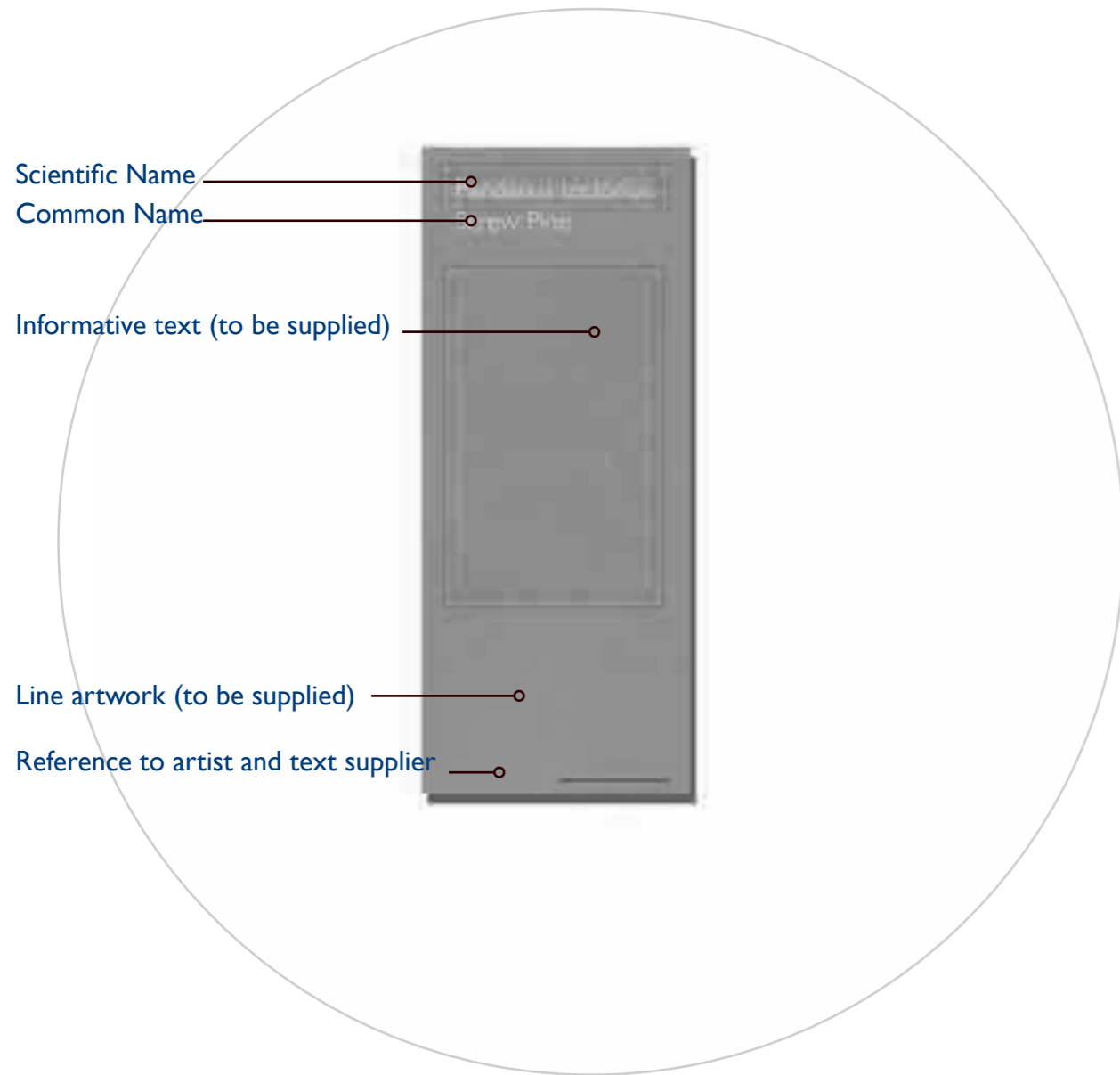

Locator map NTS



BT5 *Syzigium forte* - *White Apple*
 Type: bush tucker
 Scale: small
 Location: Refer to art strategy plan 4

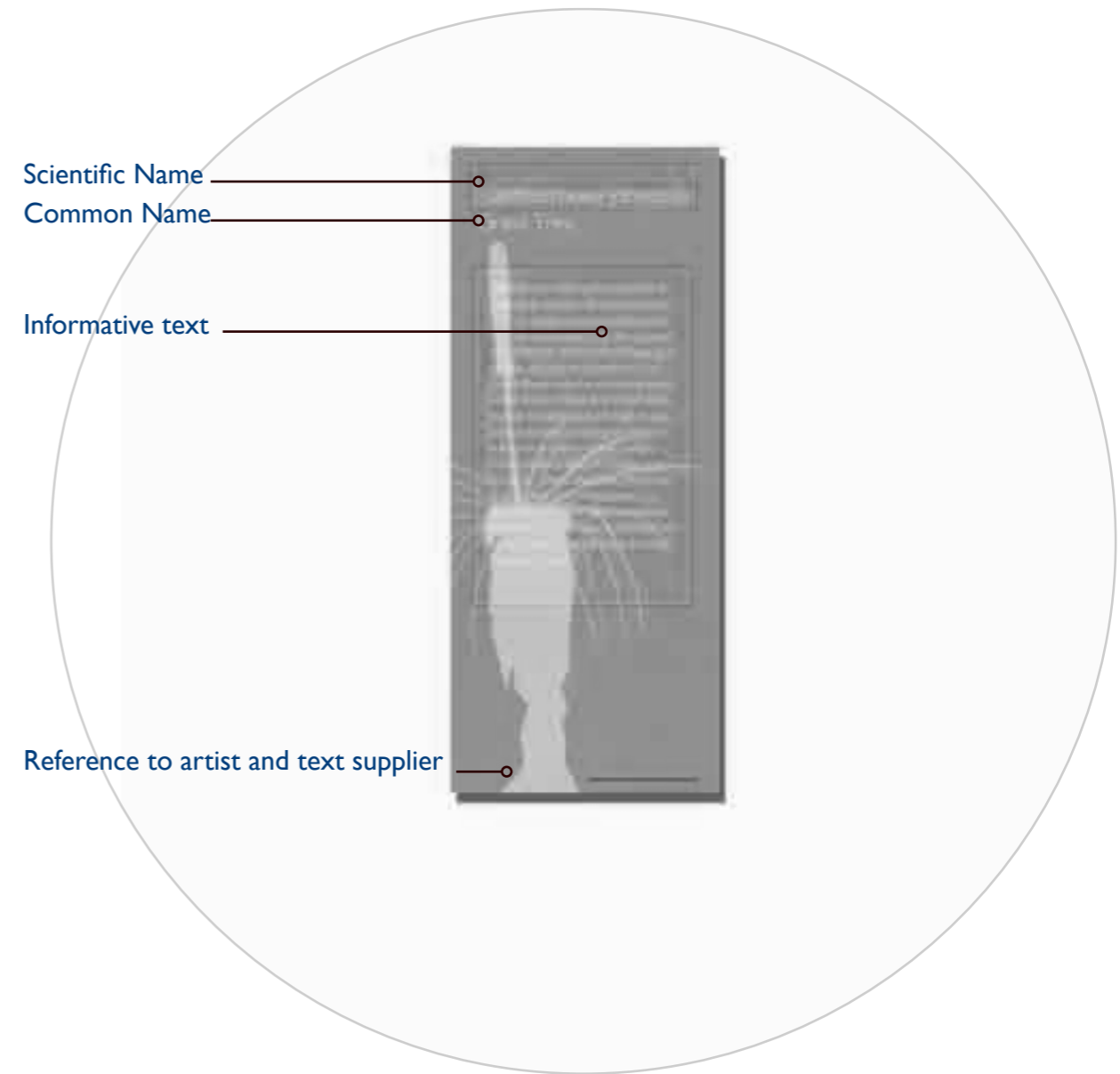


BT6 *Canarium australicum* - *Mango Bark*
 Type: bush tucker
 Scale: small
 Location: Refer to art strategy plan 4



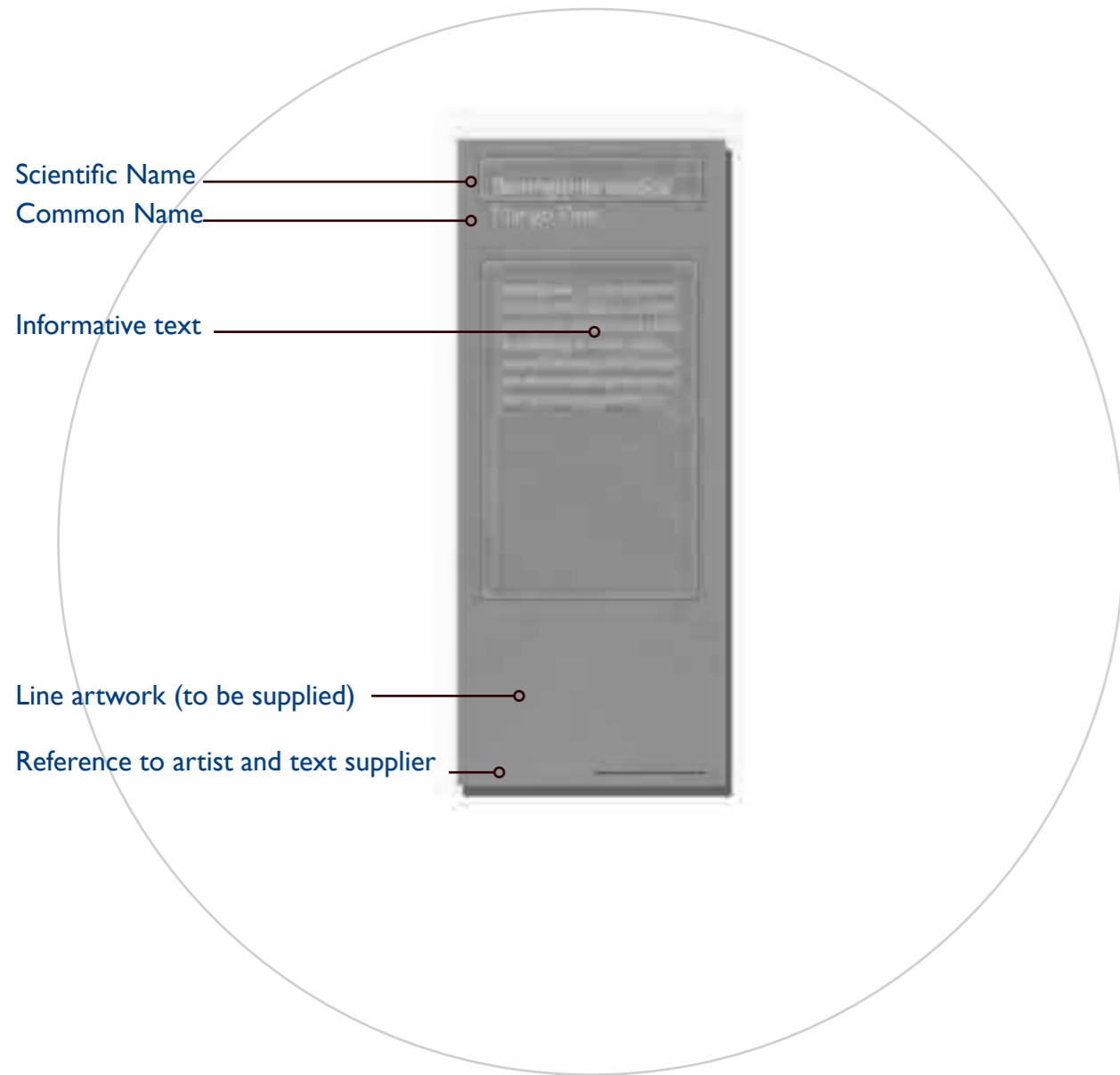

BT7 *Pandanus tectorius - Screw Pine*

Type: bush tucker
 Scale: small
 Location: Refer to art strategy plan 4



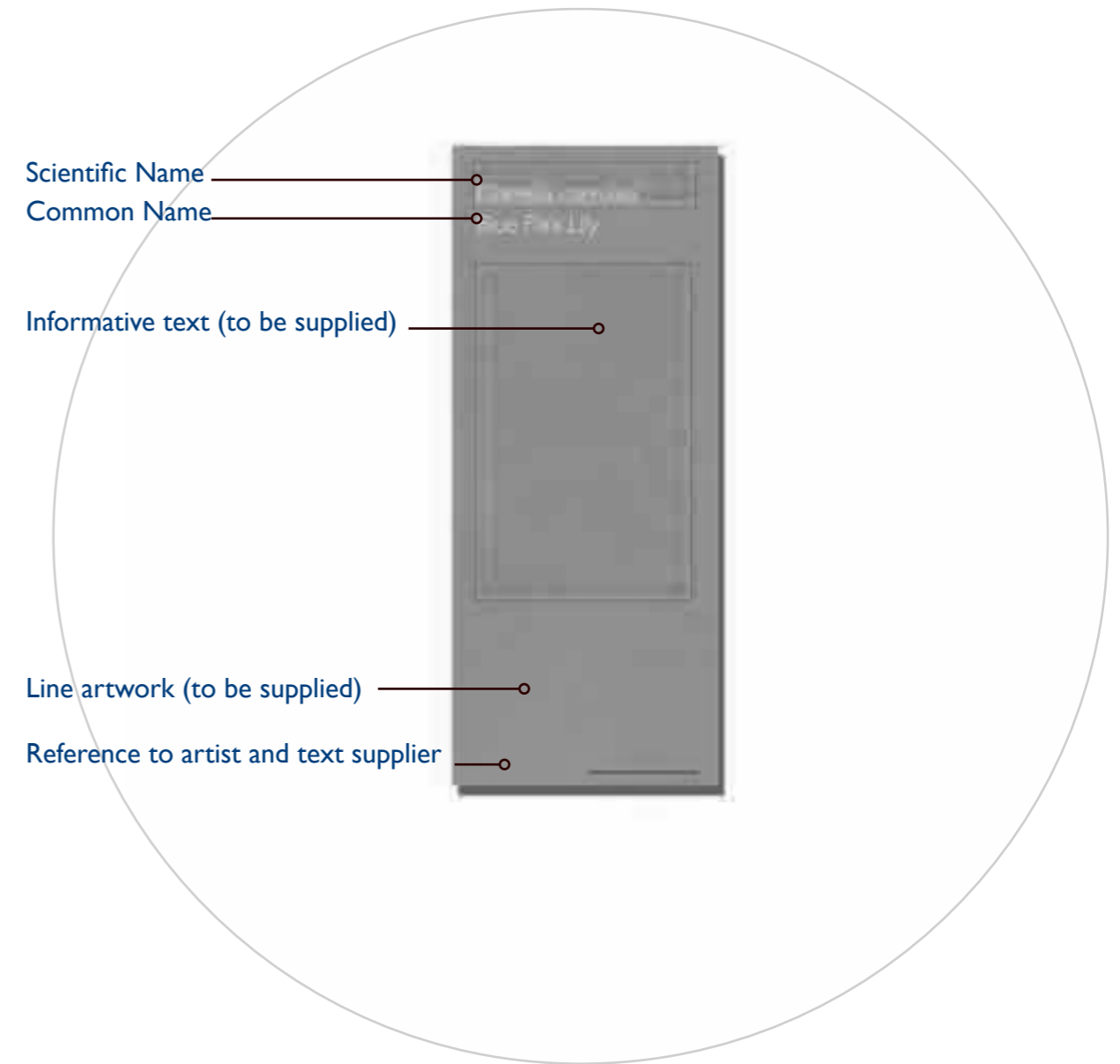
BT8 *Xanthorrhoea johnsonii - Grass Tree*

Type: bush tucker
 Scale: small
 Location: Refer to art strategy plan 5




BT9 *Barringtonia asiatica - Mango Pine*

Type: bush tucker
 Scale: small
 Location: Refer to art strategy plan 5

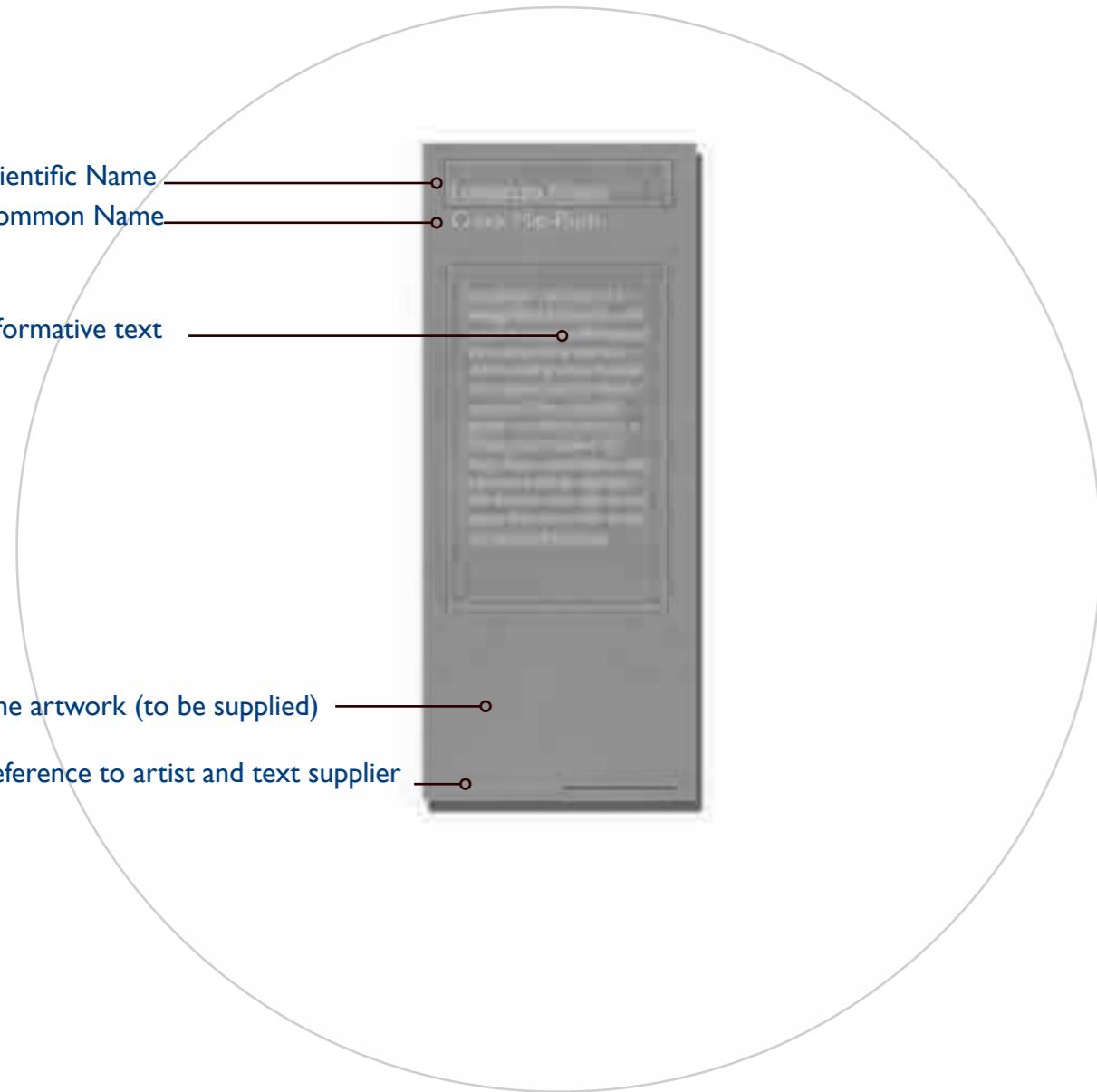


BT10 *Dianella caerulea- Blue Flax Lily*

Type: bush tucker
 Scale: small
 Location: Refer to art strategy plan 6

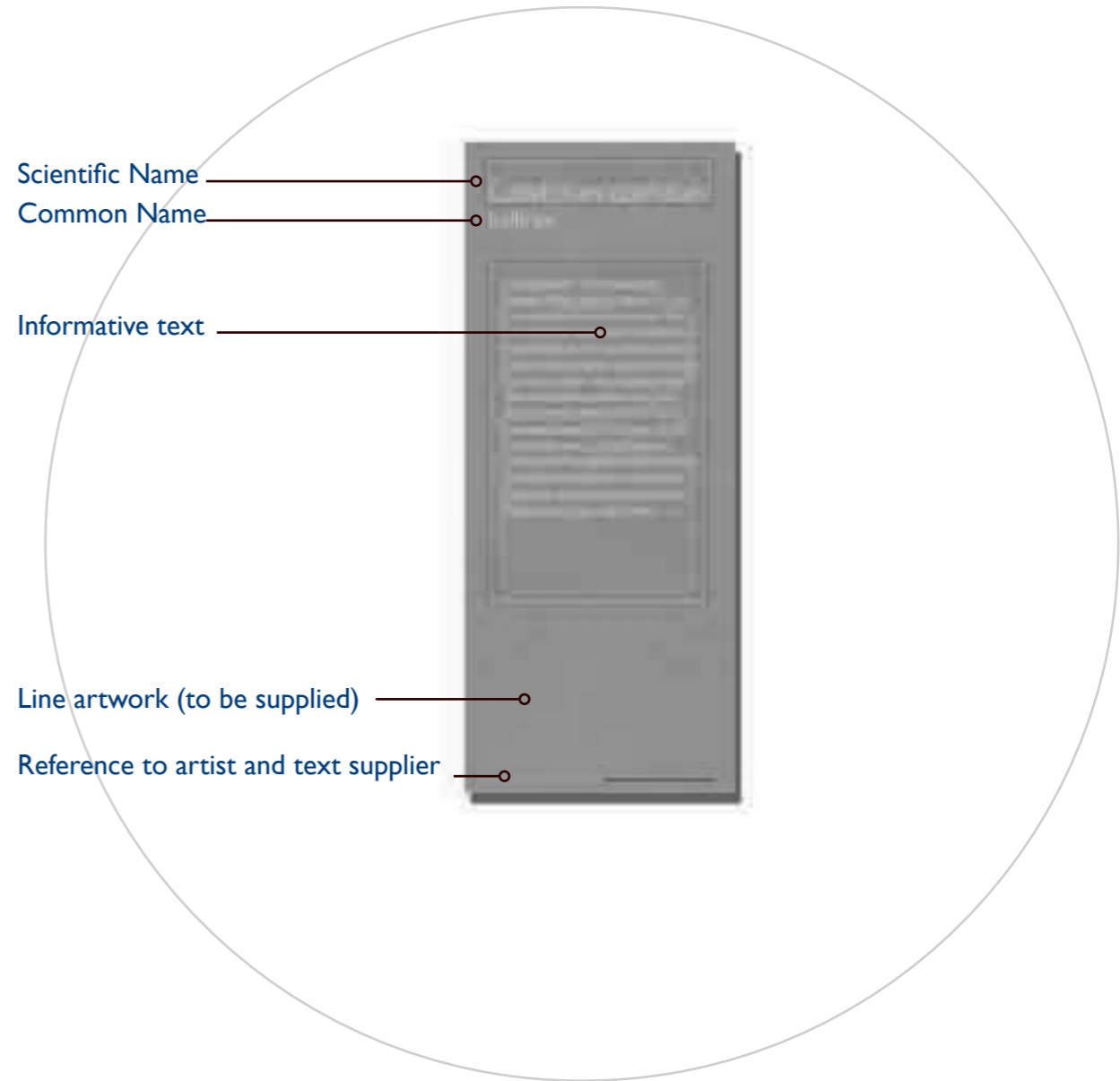


Locator map NTS



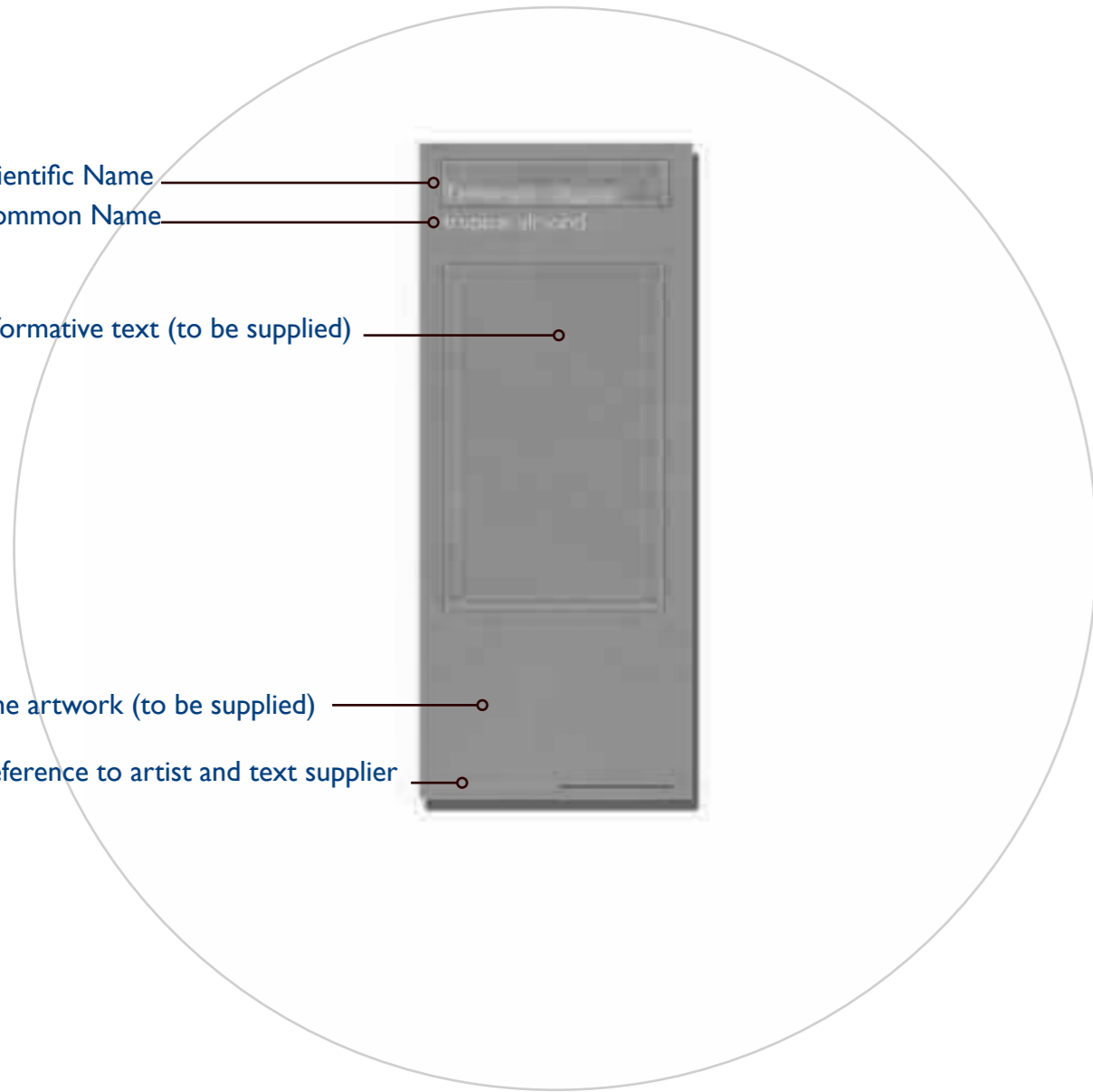

BT11 *Lomandra hystrix* - *Creek Mat-Rush*

Type: bush tucker
 Scale: small
 Location: Refer to art strategy plan 6,8



BT12 *Calophyllum inophyllum* - *Ball Tree*

Type: bush tucker
 Scale: small
 Location: Refer to art strategy plan 9



BT13 *Terminalia catappa*- *Tropical Almond*

Type: bush tucker

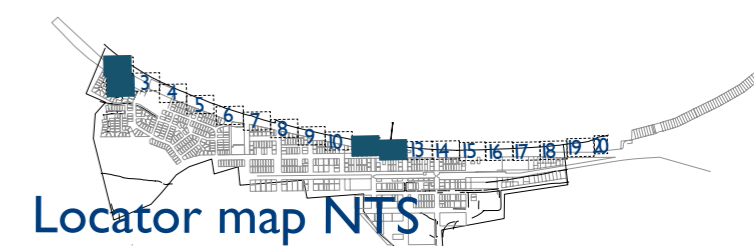
Scale: small

Location: Refer to art strategy plan 10

8.0 Suggested Sculptural Artwork

- A1 story boards on coastal edge (s)
- A2 swept long grasses to replicate sea grass beds (s)
- A3 low concrete story walls (s)
- A4 girramau
- A5 crab sculptures to foreshore edge (s)
- A6 arboretum lawn sculptures (s)
- A7 black Cockatoo canopy art installations (s)

- A8 bagu sculptures
- A9 carved dugongs (s)
- A10 canopy glider elements (s)
- A11 Indigenous artwork plaza
- A12 timber gabions and totems (s)
- A13 big red wheel
- A4 timber cutters totems



A1 “story boards on coastal edge”

Type: suggested sculptural artwork
 Location: Refer to art strategy plan 1

A2 “swept long grasses to replicate sea grass beds”

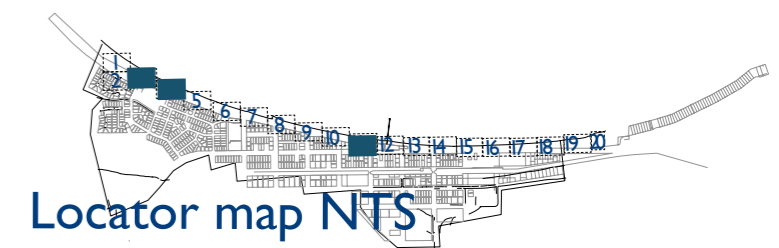
Type: suggested sculptural artwork
 Location: Refer to art strategy plan 2,11,12

A3 “low concrete story walls ”

Type: suggested sculptural artwork
 Location: Refer to art strategy plan 1

- A1 story boards on coastal edge (s)
- A2 swept long grasses to replicate sea grass beds (s)
- A3 low concrete story walls (s)
- A4 girramau
- A5 crab sculptures to foreshore edge (s)
- A6 arboretum lawn sculptures (s)
- A7 black Cockatoo canopy art installations (s)

- A8 bagu sculptures
- A9 carved dugongs (s)
- A10 canopy glider elements (s)
- A11 Indigenous artwork plaza
- A12 timber gabions and totems (s)
- A13 big red wheel
- A4 timber cutters totems





A4 “girramau”
 Type: proposed sculptural artwork
 Location: Refer to art strategy plan 15

A5 “crab sculptures to foreshore edge”
 Type: suggested sculptural artwork
 Location: Refer to art strategy plan 3

A6 “arboretum lawn sculptures”
 Type: suggested sculptural artwork
 Location: Refer to art strategy plan 4

- A1 story boards on coastal edge (s)
- A2 swept long grasses to replicate sea grass beds (s)
- A3 low concrete story walls (s)
- A4 girramau
- A5 crab sculptures to foreshore edge (s)
- A6 arboretum lawn sculptures (s)
- A7 black Cockatoo canopy art installations (s)

- A8 bagu sculptures
- A9 carved dugongs (s)
- A10 canopy glider elements (s)
- A11 Indigenous artwork plaza
- A12 timber gabions and totems (s)
- A13 big red wheel
- A4 timber cutters totems



A7 “black Cockatoo canopy art installations”

Type: suggested sculptural artwork
 Location: Refer to art strategy plan 11

A8 “bagu sculptures”


Type: suggested sculptural artwork
 Location: Refer to art strategy plan 15

A9 “carved dugongs”

Type: suggested sculptural artwork
 Location: Refer to art strategy plan 11

- A1 story boards on coastal edge (s)
- A2 swept long grasses to replicate sea grass beds (s)
- A3 low concrete story walls (s)
- A4 girramau
- A5 crab sculptures to foreshore edge (s)
- A6 arboretum lawn sculptures (s)
- A7 black Cockatoo canopy art installations (s)

- A8 bagu sculptures
- A9 carved dugongs (s)
- A10 canopy glider elements (s)
- A11 Indigenous artwork plaza
- A12 timber gabions and totems (s)
- A13 big red wheel
- A4 timber cutters totems



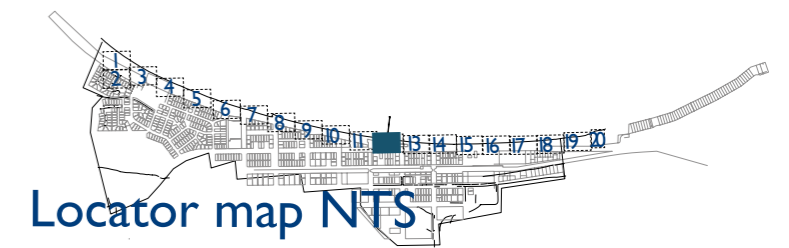
A10 “canopy glider elements”
 Type: suggested sculptural artwork
 Location: Refer to art strategy plan 11, 12

A11 “Indigenous artwork plaza”
 Type: suggested sculptural artwork
 Location: Refer to art strategy plan 12


A12 “timber gabions and totems”
 Type: suggested sculptural artwork
 Location: Refer to art strategy plan 12

- A1 story boards on coastal edge (s)
- A2 swept long grasses to replicate sea grass beds (s)
- A3 low concrete story walls (s)
- A4 girramau
- A5 crab sculptures to foreshore edge (s)
- A6 arboretum lawn sculptures (s)
- A7 black Cockatoo canopy art installations (s)

- A8 bagu sculptures
- A9 carved dugongs (s)
- A10 canopy glider elements (s)
- A11 Indigenous artwork plaza
- A12 timber gabions and totems (s)
- A13 big red wheel**
- A4 timber cutters totems**



art work to be provided



A13 “big red wheel”
 Type: suggested sculptural artwork
 Location: Refer to art strategy plan 12

A14 “timber cutters totems”
 Type: suggested sculptural artwork
 Location: Refer to art strategy plan 12