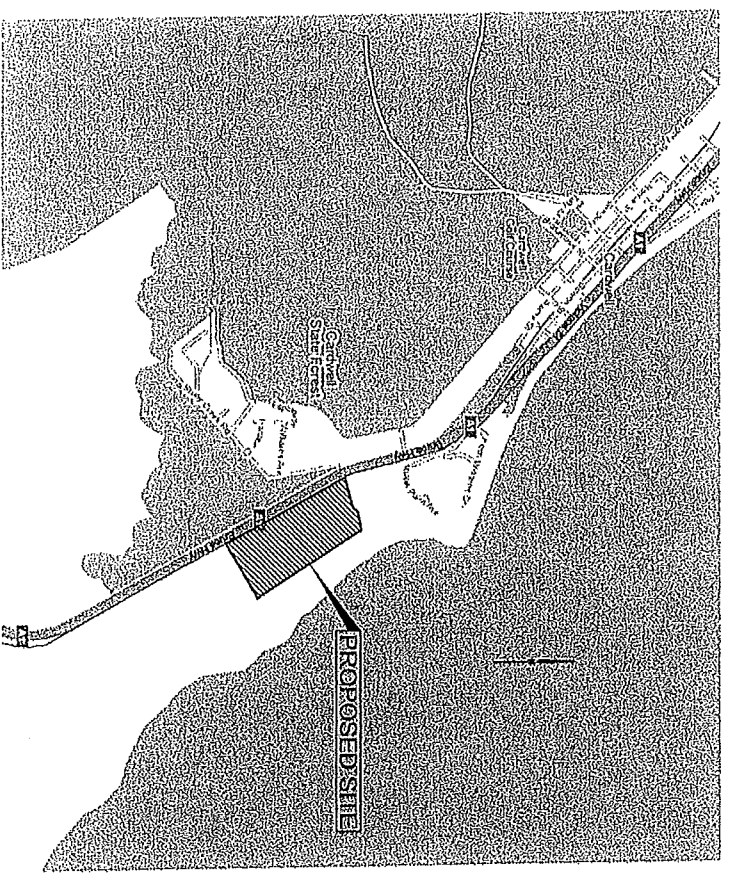


COUNCIL COPY



PORT HINCHINBROOK RESORT TEMPORARY DREDGE SPOIL DISPOSAL POND



CASSOWARY COAST REGIONAL COUNCIL
APPROVED
(SUBJECT TO CONDITIONS)
D/A NUMBER: 0291004
DATE: 30/9/08
CHIEF EXECUTIVE OFFICER



FOR APPROVAL
DATE: 02 September, 2008

Cardno (Old) Pty Ltd
ABN 57 051 074 992

Level 11, 515 St Pauls Terrace, Fortitude Valley QLD 4006
Locked Bag 4006, Fortitude Valley Qld 4006

Telephone: 07 3369 9822
Facsimile: 07 3369 9722

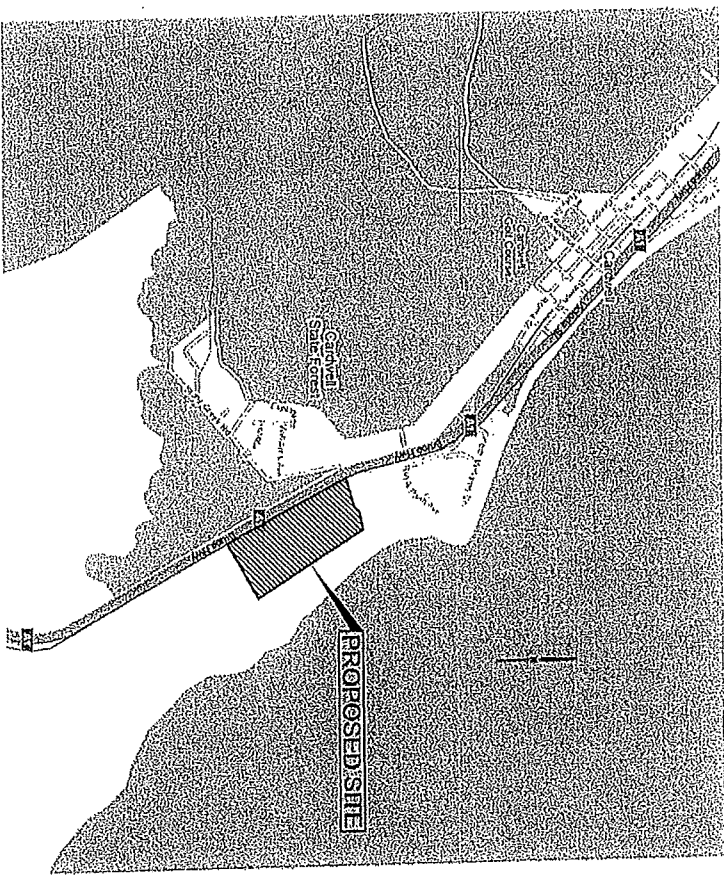
Lot 170 5917389
DWG No.: 7902/31/07-000 Date: 14/08/2009 Rev.: 1
Council No.: -

DRAWING NO.	DESCRIPTION
7902/31/01-000	COVER SHEET
7902/31/01-001	SEQUENCE OF DRAWINGS AND LOCALITY PLAN
TEMPORARY WORKS	
7902/31/01-001	GENERAL LAYOUT PLAN
7902/31/01-002	DREDGE POND DISPOSAL POND LAYOUT PLAN
7902/31/01-003	BULK EARTHWORKS LAYOUT PLAN
7902/31/01-004	TYPICAL SECTIONS AND DETAILS

BENCHMARK TABLE				
B#	EASTING	NORTHING	R.L.	DESCRIPTION
BM15726	8836.563	7732.277	6.326	STAR PICKET ON TRADEWORKS DRIVE

PROPERTY DESCRIPTION
 PROPOSED EMBANKMENT
 LOT 119 ON SP 17389

FOR APPROVAL



WILLIAMS CORPORATION PTY LTD
 POINT SPRINGSHOOR RESORT
 SCHEDULE OF DRAWINGS AND LOCALITY PLAN

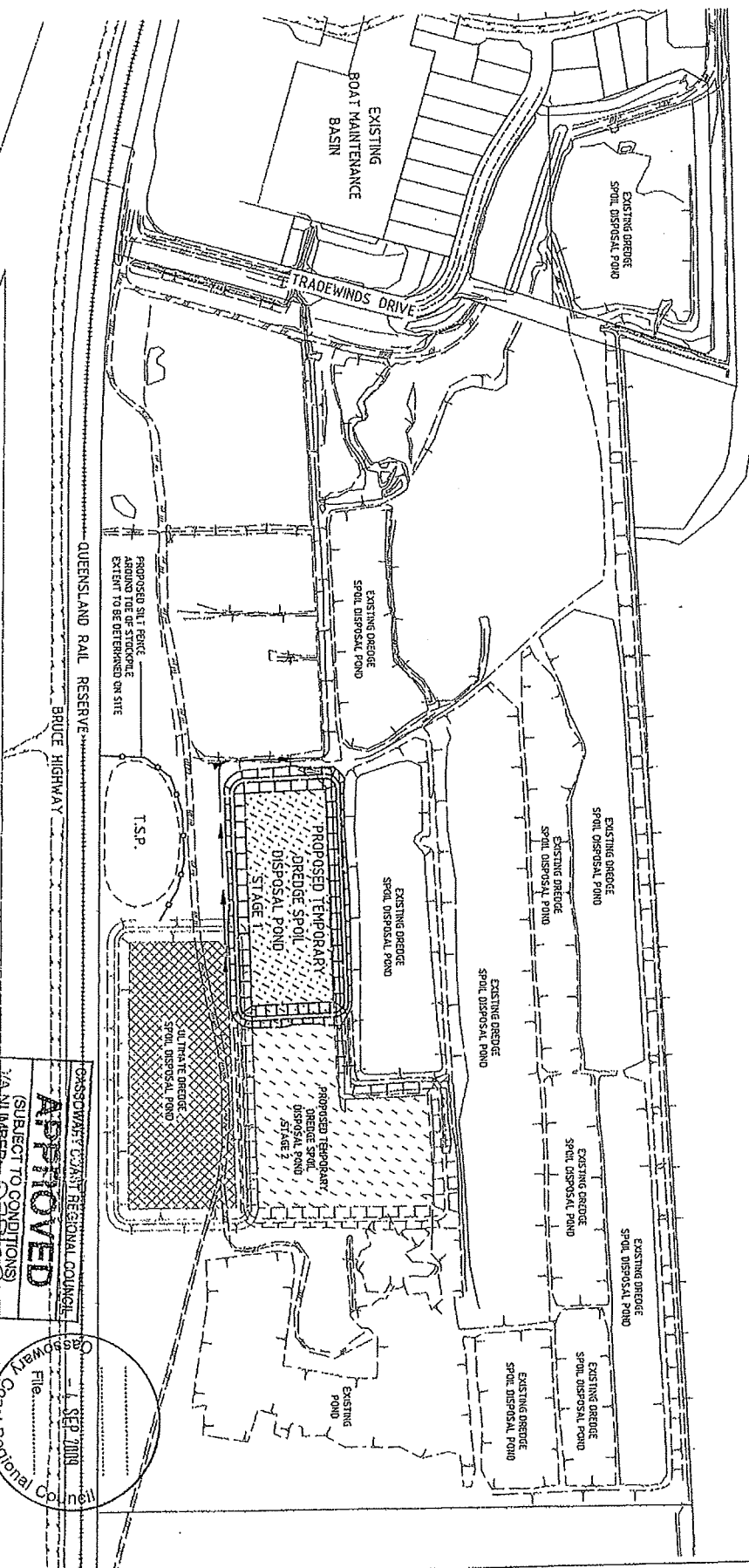
APPROVED
 (SUBJECT TO CONDITIONS)
 D/A NUMBER: 029099C
 CHIEF EXECUTIVE OFFICER
 DATE: 30/9/09

CLASOWAY EAST REGIONAL COUNCIL
 1-4 SEP 2009
 Coast Regional Council

DATE	BY	REVISION
7902/31/01-001	1	

HINCHINBROOK PASSAGE

- LEGEND**
- EXISTING EDGE OF TRACK/ROAD
 - EXISTING TOP OF BATTERY
 - EXISTING FENCE
 - EXISTING STORMWATER
 - PROPOSED WESTERN RETURN DRAIN
 - PROPOSED SILT FENCE
 - PROPOSED TOP SOIL STOCKPILE
 - T.S.P.



PROPOSED SILT FENCE
AROUND THE TOP OF STOCKPILE
EXTENT TO BE DETERMINED ON SITE

QUEENSLAND RAIL RESERVE
BRUCE HIGHWAY

FOR APPROVAL

Date: 25 September 2009

No.	REVISION	DATE	BY
1			
2			
3			
4			
5			
6			
7			
8			
9			
10			
11			
12			
13			
14			
15			
16			
17			
18			
19			
20			

Queensland Regional Council
 Port Hinchinbrook Resort
 General Layout Plan
 7902/31/01-101

DATE	BY	DESCRIPTION
25/9/09	WILLIAMS	FOR APPROVAL

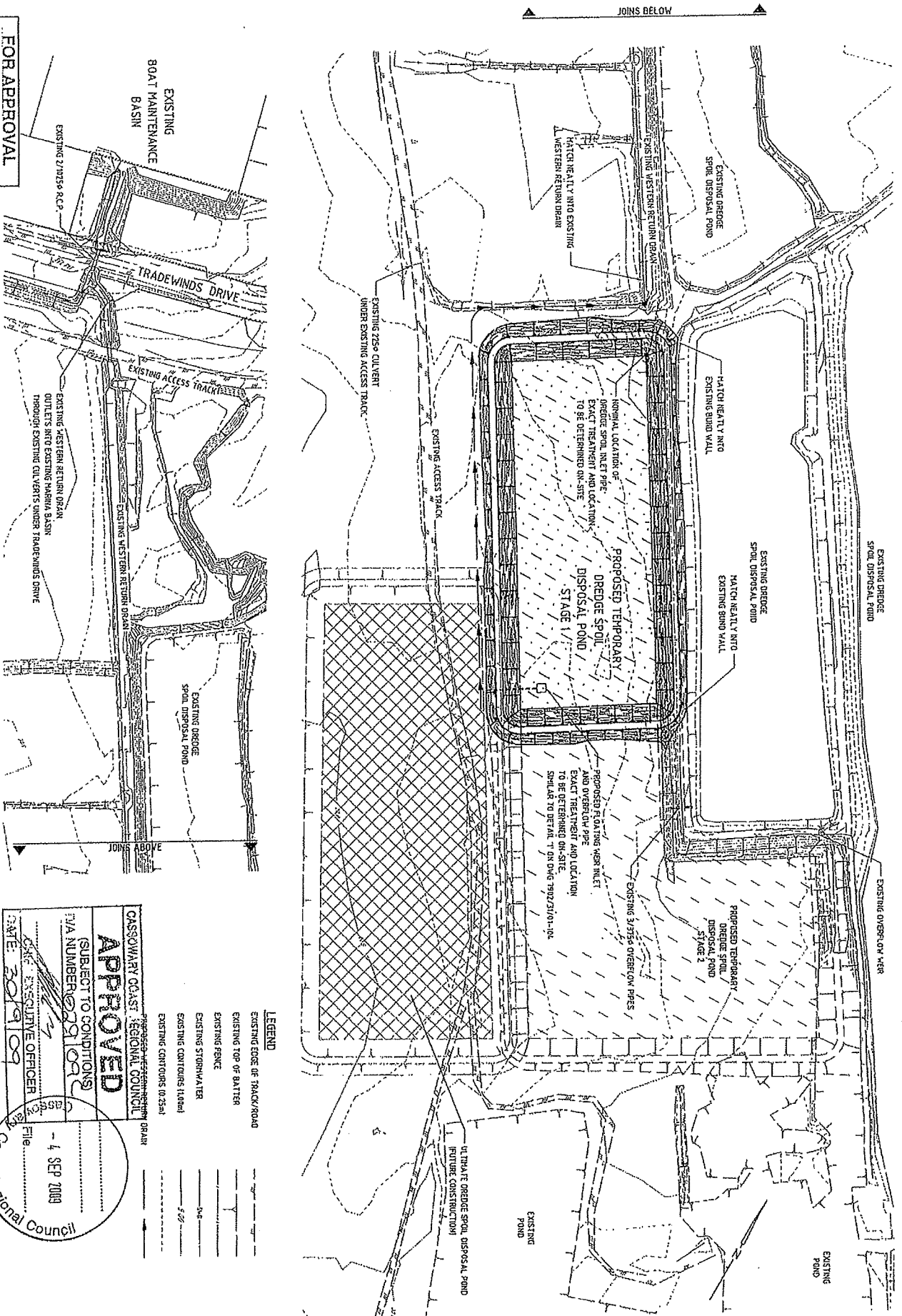
Cardinal
 ENGINEERING & SURVEYING
 1/300 GARDNER STREET, PORT HINCHINBROOK, QLD 4208
 Tel: (07) 4663 4000 Fax: (07) 4663 4001
 Email: info@cardinaleng.com.au
 www.cardinaleng.com.au

APPROVED
 (SUBJECT TO CONDITIONS)
 FILE NUMBER: 2009/1000

QUEENSLAND REGIONAL COUNCIL
 PORT HINCHINBROOK RESORT
 GENERAL LAYOUT PLAN

WILLIAMS CORPORATION PTY LTD
 CHIEF EXECUTIVE OFFICER
 DATE: 30/9/09

20 0 20 40 60 80 100m
 SCALE BEFORE REDUCTION
 7902/31/01-101



FOR APPROVAL

EXISTING BOAT MAINTENANCE BASIN
 TRADEWINDS DRIVE
 EXISTING WESTERN RETURN OULIN
 EXISTING WESTERN RETURN OULIN
 EXISTING WESTERN RETURN OULIN
 EXISTING WESTERN RETURN OULIN
 EXISTING WESTERN RETURN OULIN
 EXISTING WESTERN RETURN OULIN

LEGEND

— EXISTING EDGE OF TRACK/ROAD
 - - - EXISTING TOP OF BATTER
 ——— EXISTING FENCE
 - - - EXISTING STORMWATER
 - - - EXISTING CONTOURS (1:10m)
 - - - EXISTING CONTOURS (0.25m)

APPROVED
 (SUBJECT TO CONDITIONS)
 IWA NUMBER: 2010/09
 DATE: 30/09/09
 Cassowary Coast Regional Council

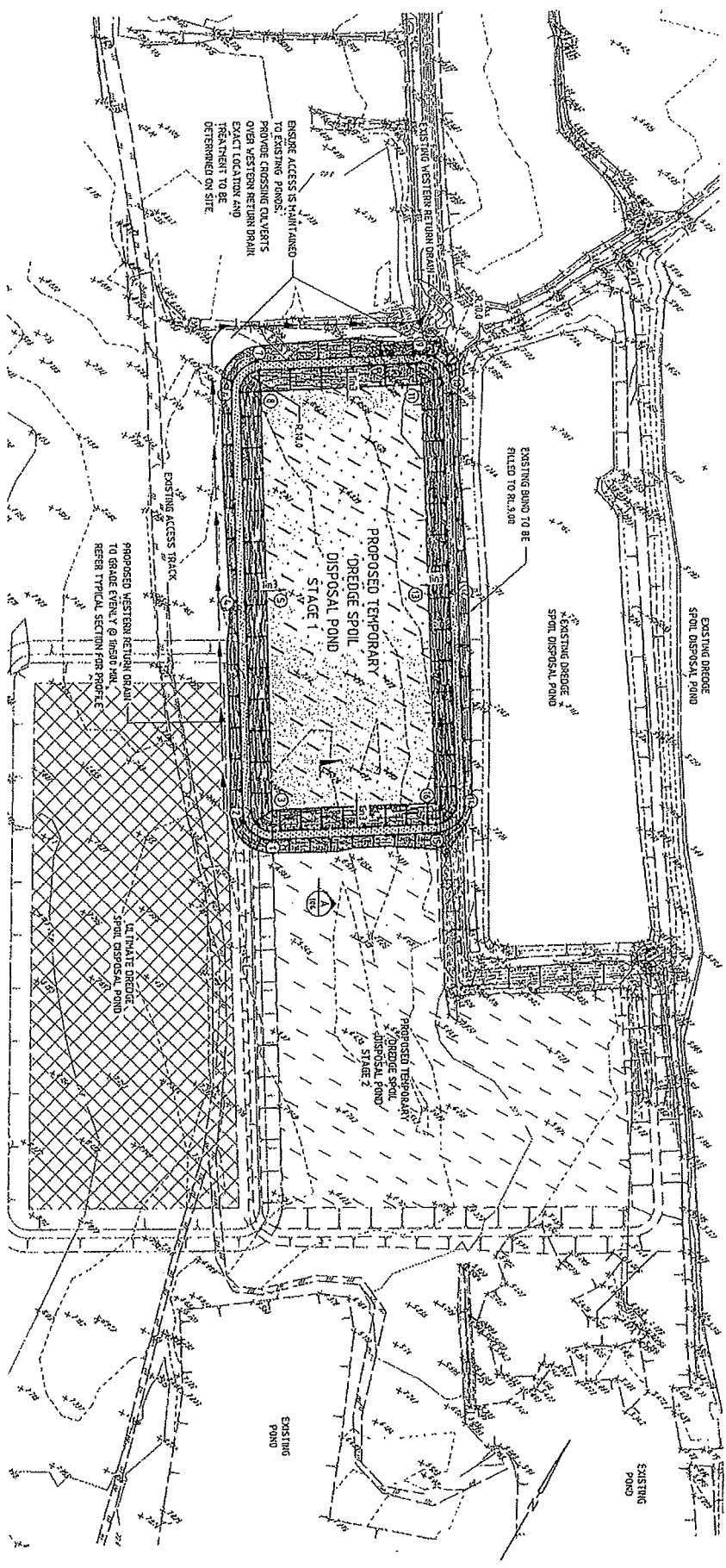
WILLIAMS CORPORATION PTY LTD
 PORT BRANCHINGBORO RESORT
 TEMPORARY WORKS
 DREDGE SPOIL DISPOSAL POND LAYOUT PLAN

DATE: 4 SEP 2009
 Coast Regional Council

NO.	DATE	DESCRIPTION	BY	CHECKED
1	2009/09/09	ISSUED FOR APPROVAL	[Signature]	[Signature]
2	2009/09/09	ISSUED FOR APPROVAL	[Signature]	[Signature]

DESIGNED BY	DATE	SCALE
DRAWN BY	DATE	SCALE
CHECKED BY	DATE	SCALE
APPROVED BY	DATE	SCALE

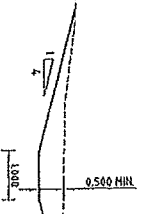
PROJECT NO.	7902/31/01-102
CLIENT	WILLIAMS CORPORATION PTY LTD
LOCATION	PORT BRANCHINGBORO RESORT
DATE	4 SEP 2009
SCALE	AS SHOWN



DREDGE SPOIL DISPOSAL POND SETOUT

PT. NO.	EASTING	NORTHING	LEVEL
1	9328.17	7701.331	9.00
2	934.395	7718.128	9.00
3	9372.923	7716.439	5.67
4	9321.182	7716.516	9.00
5	9370.711	7720.177	5.67
6	9393.370	7720.273	9.00
7	9312.244	7725.523	9.00
8	9218.298	7729.015	5.67
9	9218.298	7735.152	9.00
10	9218.298	7735.152	9.00
11	9283.643	7732.724	5.67
12	9344.350	7725.219	9.00
13	9393.370	7718.233	5.67
14	9394.271	7718.874	9.00
15	9394.271	7718.874	9.00
16	9393.018	7719.253	5.67

- EARTHWORKS**
- Earthworks shall be carried out in accordance with AS378.
 - The Earth bund walls shall be compacted in layers not exceeding 300mm thickness to a minimum density ratio of 95% standard in accordance with AS1789.
 - Final density tests shall be undertaken at 1% frequency and less than 1 foot per 50m² distributed reasonably evenly throughout full depth and area.
 - The contractor shall ensure the pond and bund walls have a permeability less than 2 x 10⁻⁹ m/sec. Where this cannot be achieved using site material, the contractor is to import suitable clay liner.
 - The contractor shall arrange for earthwork to the pond and bund walls to be inspected regularly by the certifying project engineer during the course of construction. Upon completion a final inspection is to be arranged with the certifying project engineer to ensure compliance of works with drawings and relevant specifications.



LEGEND

---	PROPOSED CUT
---	EXISTING CONTOURS (1:0m)
---	EXISTING CONTOURS (0.25m)
---	PROPOSED WESTERN RETURN DRAIN
---	PROPOSED CONTOURS (1:0m)
---	PROPOSED CONTOURS (0.25m)
---	PROPOSED CUT

FOR APPROVAL

Date: 07 Sep 2009

DATE: 07 SEP 2009

DATE: 07 SEP 2009

DATE: 07 SEP 2009

DATE: 07 SEP 2009

DATE: 07 SEP 2009

DATE: 07 SEP 2009

DATE: 07 SEP 2009

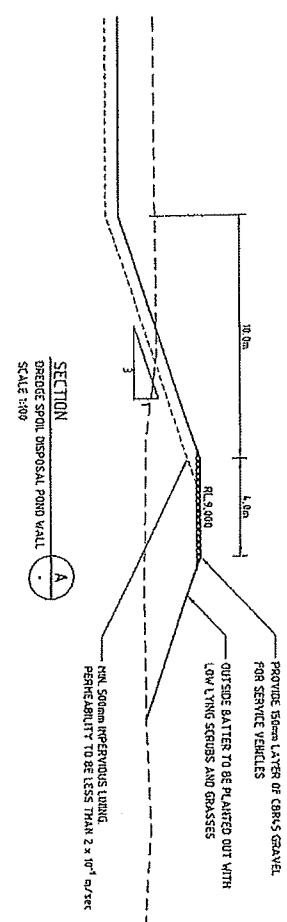
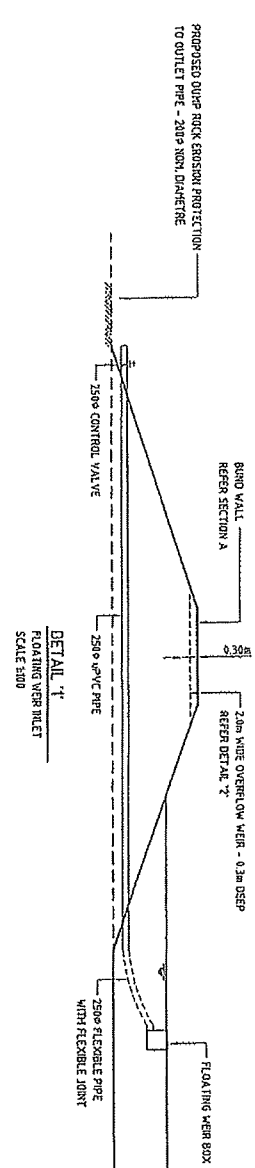
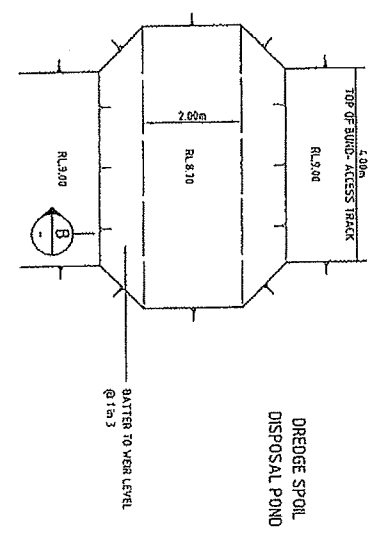

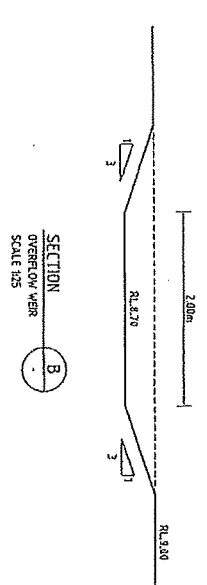
NO.	DESCRIPTION	DATE
1	ISSUED FOR APPROVAL	07 SEP 2009
2	ISSUED FOR APPROVAL	07 SEP 2009
3	ISSUED FOR APPROVAL	07 SEP 2009
4	ISSUED FOR APPROVAL	07 SEP 2009
5	ISSUED FOR APPROVAL	07 SEP 2009
6	ISSUED FOR APPROVAL	07 SEP 2009
7	ISSUED FOR APPROVAL	07 SEP 2009
8	ISSUED FOR APPROVAL	07 SEP 2009
9	ISSUED FOR APPROVAL	07 SEP 2009
10	ISSUED FOR APPROVAL	07 SEP 2009
11	ISSUED FOR APPROVAL	07 SEP 2009
12	ISSUED FOR APPROVAL	07 SEP 2009
13	ISSUED FOR APPROVAL	07 SEP 2009
14	ISSUED FOR APPROVAL	07 SEP 2009
15	ISSUED FOR APPROVAL	07 SEP 2009
16	ISSUED FOR APPROVAL	07 SEP 2009

CASSOWAY COAST REGIONAL COUNCIL
APPROVED
 (SUBJECT TO CONDITIONS)
 DIA NUMBER: 089109C
 CHIEF EXECUTIVE OFFICER

Cassoway Coastal Regional Council
 - 4 SEP 2009
 File: _____

7902/31/01-103

1



FOR APPROVAL

Reference: 01/2009/016, 2009

NO.	DATE	DESCRIPTION
1	28/01/09	ISSUED FOR APPROVAL

© Copyright 2009 by Williams Corporation Pty Ltd. All rights reserved. This drawing is the property of Williams Corporation Pty Ltd. and is not to be used, copied, or reproduced in any form without the written consent of Williams Corporation Pty Ltd.

DESIGNER	DATE	SCALE
AL	28/01/09	1:100

Cardno
 1000 South Street, Suite 100, Perth, WA 6000
 Phone: 08 9442 2222
 Fax: 08 9442 2223
 Email: info@cardno.com.au
 Website: www.cardno.com.au

PROJECT	WILLIAMS CORPORATION PTY LTD
LOCATION	PORT HURON/SHROBROOK RESORT
DESCRIPTION	TEMPORARY WORKS
SCALE	TYPICAL SECTIONS AND DETAILS
DATE	7902/31/01-104
NO.	1



APPROVED
 (SUBJECT TO CONDITIONS)
 DIA NUMBER: 039109C
 CHIEF EXECUTIVE OFFICER
 DATE: 30/9/09