












Storm Tide Evacuation





Map 2b - Mourilyan Hbr

Interim

Legend

-  Blue Zone
-  Yellow Zone
-  Orange Zone
-  Red Zone
-  Property Boundary
-  Road Centreline
-  Main Roads
-  Evacuation Route
-  Rail
-  Road Reserve
-  Water

Storm Tide Evacuation Zones What do they mean?

-  Blue Zone - Indicates areas at low risk of inundation from cyclone storm tide
-  Yellow Zone - Indicates areas at moderate risk of inundation from cyclone storm tide
-  Orange Zone - Indicates areas at high risk of inundation from cyclone storm tide
-  Red Zone - Indicates areas at highest risk of inundation from cyclone storm tide

How to use Storm Tide Evacuation Maps

- * Identify where your residence is located on the map.
- * If you are in one of the coloured zones, you may be at risk from storm surge inundation.
- * If your residence is not coloured you are NOT in an evacuation zone
- * If your residence is coloured identify the primary or alternative evacuation route to your predetermined safer location.

Datum: GDA 94 MGA z55

Created by: CCRC GIS Section

Date: 9 November 2011

Disclaimer
Storm Tide evacuation zones are developed using geographical data and may not be an exact representation of what an event may result in.

Evacuation Zones are designed to provide an easy to understand method for the public to identify coastal areas that may be affected by storm surges caused by tropical cyclones or severe coastal storms.

©Cassowary Coast Regional Council 2011. The Cassowary Coast Regional Council gives no warranty in relation to the data (including accuracy, reliability, completeness or suitability) and accepts no liability (including without limitation, liability in negligence) for any loss, damage, or costs (including consequential damage) relating to any use of the data.

©The State of Queensland (Department of Environment and Resource Management) 2011. The Department of Environment and Resource Management gives no warranty in relation to the data (including accuracy, reliability, completeness or suitability) and accepts no liability (including without limitation, liability in negligence) for any loss, damage, or costs (including consequential damage) relating to any use of the data.

