




Innisfail Flood Evacuation Zones (Interim)

How to use Flood Evacuation Maps

- * Identify where your residence is located on the map.
- * If you are in one of the coloured zones, you may be at risk from Riverine Flooding
- * If your residence is not coloured you are NOT in an evacuation zone
- * If your residence is coloured identify the primary or alternative evacuation route to your predetermined safer location.

Flood Evacuation Zones What do they mean?

-  Yellow Zone - Indicates areas at moderate risk of effects of flooding
-  Orange Zone - Indicates areas at high risk of effects of flooding
-  Red Zone - Indicates areas at highest risk of effects of flooding

Disclaimer
Evacuation Zones are designed to provide an easy to understand method for the public to identify areas that may be affected by Riverine Flooding caused by large storm events. They are developed using current flood model data and may not be an exact representation of what an event may result in.

Datum: GDA 94 MGA z55

Created by: CCRC GIS Section

Date: 1 December 2013

©Cassowary Coast Regional Council 2013. The Cassowary Coast Regional Council gives no warranty in relation to the data (including accuracy, reliability, completeness or suitability) and accepts no liability (including without limitation, liability in negligence) for any loss, damage, or costs (including consequential damage) relating to any use of the data.

Legend

-  Yellow Zone
-  Orange Zone
-  Red Zone
-  Property Boundary
-  Defined Zones Extent
-  Road Reserve
-  Water