







INNISFAIL TOWN MAP



INSET- Business district

LEGEND

-  Heritage
-  Art Deco Feature
-  Information Centre
-  RV Parking
-  Toilets
-  BBQ/Picnic



- | | | |
|--|---|--------------------------|
| RANKIN STREET | FITZGERALD ESP | OWEN STREET |
| 1. Blue Bird Cafe | 11. Masonic Temple | 22. Lit Sing Gung Temple |
| 2. Former Qld National Bank Building | 12. Pioneers of the Sugar Industry Monument | ERNEST STREET |
| 3. Robertson Bros Building | 20. Ambulance Station | 17. Casa Fotea Building |
| 4. Former National Bank of Aust | 25. Innisfail Fire Station House | |
| 5. Johnstone Shire Hall | MOURILYAN ROAD | |
| 6. Queens Hotel | 21. Innisfail Water Tower | |
| 7. Duffin House / Arcidiacono House | EDITH STREET | |
| 13. ANZ Centre | 8. Regent Arcade | |
| 18. Mother of Good Counsel Catholic Church | | |
| 19. Former AS Mellick Building | | |
| 23. St Andrew's Presbyterian Memorial Church | | |
| 27. Former Bank of NSW Building | | |
| 14. Former Commonwealth Bank Building | | |
| 15. Court House | | |
| 16. J Rizzo Building | | |
| 24. Anzac Memorial Park | | |
| 26. Hotel Grand Central | | |





Self Guided Walk

Discover art deco and historical buildings of interest on the Cassowary Coast



To Atherton Tablelands
To Cairns

To Flying Fish Pt

To Mena Ck
To Tully Ingham Townsville